



**HAL**  
open science

## The MEDITS trawl survey specifications in an ecosystem approach to fishery management

Maria Teresa Spedicato, Enric Massutí, Bastien Mérigot, George Tserpes, Angélique Jadaud, Giulio Relini

### ► To cite this version:

Maria Teresa Spedicato, Enric Massutí, Bastien Mérigot, George Tserpes, Angélique Jadaud, et al.. The MEDITS trawl survey specifications in an ecosystem approach to fishery management. *Scientia Marina*, 2020, 83 (S1), pp.9–20. 10.3989/scimar.04915.11X . hal-03411064

HAL Id: hal-03411064

<https://hal.umontpellier.fr/hal-03411064v1>

Submitted on 31 May 2022

**HAL** is a multi-disciplinary open access archive for the deposit and dissemination of scientific research documents, whether they are published or not. The documents may come from teaching and research institutions in France or abroad, or from public or private research centers.

L'archive ouverte pluridisciplinaire **HAL**, est destinée au dépôt et à la diffusion de documents scientifiques de niveau recherche, publiés ou non, émanant des établissements d'enseignement et de recherche français ou étrangers, des laboratoires publics ou privés.



Distributed under a Creative Commons Attribution 4.0 International License

## The MEDITS trawl survey specifications in an ecosystem approach to fishery management

Maria Teresa Spedicato<sup>1</sup>, Enric Massutí<sup>2</sup>, Bastien Mérigot<sup>3</sup>, George Tserpes<sup>4</sup>, Angélique Jadaud<sup>5</sup>, Giulio Relini<sup>6</sup>

<sup>1</sup> COISPA Tecnologia & Ricerca, via dei trulli 18, 70126 Bari, Italy.

(MTS) (Corresponding author) E-mail: [spedicato@coispa.it](mailto:spedicato@coispa.it). ORCID iD: <https://orcid.org/0000-0001-9939-9426>

<sup>2</sup> Instituto Español de Oceanografía, Centre Oceanogràfic de les Balears, Moll de Ponent s/n, 07015 Palma, Illes Balears, Spain.

(EM) E-mail: [enric.massuti@ieo.es](mailto:enric.massuti@ieo.es). ORCID iD: <https://orcid.org/0000-0002-9524-5873>

<sup>3</sup> MARBEC - Université de Montpellier, CNRS, Ifremer, IRD, Sète, France.

(BM) E-mail: [bastien.merigot@umontpellier.fr](mailto:bastien.merigot@umontpellier.fr). ORCID iD: <https://orcid.org/0000-0001-5264-4324>

<sup>4</sup> Hellenic Centre for Marine Research, Institute of Marine Biological Resources and Inland Waters, PO Box 2214, 71003 Heraklion, Greece.

(GT) E-mail: [gtserpes@hcmr.gr](mailto:gtserpes@hcmr.gr). ORCID iD: <https://orcid.org/0000-0001-9052-4091>

<sup>5</sup> MARBEC - IFREMER, IRD, Université de Montpellier, CNRS, Avenue Jean Monnet, CS 30171, 34203 Sète Cedex, France.

(AJ) E-mail: [ajadaud@ifremer.fr](mailto:ajadaud@ifremer.fr). ORCID iD: <https://orcid.org/0000-0001-6858-3570>

<sup>6</sup> Dipartimento di Scienze della Terra, dell'Ambiente e della Vita (DISTAV), Università di Genova, Corso Europa 26, 16132 Genova, Italy.

(GR) E-mail: [biolmar@unige.it](mailto:biolmar@unige.it). ORCID iD: <https://orcid.org/0000-0003-2502-5581>

**Summary:** The MEDITS programme started in 1994 in the Mediterranean with the cooperation among research institutes from four countries: France, Greece, Italy and Spain. Over the years, until the advent of the European framework for the collection and management of fisheries data (the Data Collection Framework, DCF), new partners from Slovenia, Croatia, Albania, Montenegro, Malta and Cyprus joined MEDITS. The FAO regional projects facilitated the cooperation with non-European countries. MEDITS applies a common sampling protocol and methodology for sample collection, data storage and data quality checks (RoME routines). For many years, MEDITS represented the most important data source supporting the evaluation of demersal resources by means of population and community indicators, assessment and simulation models based on fishery-independent data. With the consolidation of the DCF, MEDITS routinely provides abundance indices of target species for tuning stock assessment models of intermediate complexity. Over the years, the survey scope has broadened from the population of demersal species to their fish community and ecosystems, and it has faced new challenges, such as the identification of essential fish habitats, providing new scientific insights linked to the Marine Strategy Framework Directive (e.g. biodiversity, trophic webs, allochthonous species and marine macro-litter evaluations) and to the ecosystem approach to fishery and marine spatial planning.

**Keywords:** demersal resources; trawl survey; sampling; Mediterranean.

### Especificaciones de las campañas de arrastre MEDITS en un enfoque ecosistémico para la gestión pesquera

**Resumen:** El programa MEDITS comenzó en 1994 en el Mediterráneo, con la cooperación entre institutos de investigación de cuatro países: Francia, Grecia, Italia, España. A lo largo del tiempo, y con la puesta en marcha del programa europeo para la recopilación y gestión de datos pesqueros (Data Collection Framework, DCF), se unieron nuevos socios como Eslovenia, Croacia, Albania, Montenegro, Malta y Chipre. Los proyectos regionales de FAO han facilitado la cooperación con países no europeos. MEDITS aplica un protocolo y una metodología de muestreo comunes, que abarca desde la recolección de muestras hasta el almacenamiento de datos y los controles de calidad de los mismos (programa RoME). Durante muchos años, MEDITS ha sido la fuente de datos más importante para la evaluación de los recursos demersales, mediante indicadores de población y comunidad y modelos de evaluación y simulación, basados en datos independientes de la pesca. Con la consolidación del DCF, MEDITS proporciona rutinariamente índices de abundancia de especies objetivo, que se usan para ajustar modelos de evaluación de stocks. A lo largo del tiempo, los objetivos de las campañas se han ampliado desde las poblaciones demersales a sus comunidades y ecosistemas, afrontando nuevos desafíos, como la identificación de hábitats esenciales para los peces, y proporcionando nuevos planteamientos científicos vinculados a la Directiva Marco sobre la Estrategia Marina (p.ej. biodiversidad, redes tróficas, especies alóctonas y evaluaciones de basura marina), así como la aproximación ecosistémica a las pesquerías y la Planificación Espacial Marina.

**Palabras clave:** recursos demersales; campaña de arrastre; muestreo; Mediterráneo.

**Citation/Cómo citar este artículo:** Spedicato M.T., Massutí E., Mérigot B., Tserpes G., Jadaud A., Relini G. 2019. The MEDITS trawl survey specifications in an ecosystem approach to fishery management. *Sci. Mar.* 83S1: 9-20. <https://doi.org/10.3989/scimar.04915.11X>

**Editor:** P. Abelló.

**Received:** February 7, 2019. **Accepted:** November 22, 2019. **Published:** December 16, 2019.

**Copyright:** © 2019 CSIC. This is an open-access article distributed under the terms of the Creative Commons Attribution 4.0 International (CC BY 4.0) License.

## INTRODUCTION

The aim of scientific bottom trawl surveys is typically to collect data on the distribution of a range of fish species, estimating relative abundance and biological parameters of these species (Hilborn and Walters 1992, Gunderson 1993). The use of quantitative indices obtained is manifold. These surveys are central to the knowledge of the status of commercially important fishery stocks and to forecasting how this status evolves over time (e.g. Trenkel et al. 2007).

In data-rich situations, when both fishery-dependent and fishery-independent data are available, indices of fish population structure by age or length or indices of the whole population are used for tuning age-structured or production stock assessment models. However, for several by-catch species or for stocks that are not the main target of the commercial fisheries, fishery-dependent data are sometimes of poor quality because of incompleteness of the time series, spatial coverage or misreporting (Cotter et al. 2009a). In these data-limited situations, trawl surveys can provide valuable information in terms of quantitative abundance indices, length and/or age structure and biological parameters. Indeed, trawl surveys have gained more attention during the last decade as a primary tool for providing information that is useful per se to the assessment process (e.g. Cotter et al. 2009b).

The MEDITS trawl survey programme in the Mediterranean started in 1994 as a European Commission-funded project in the framework of the cooperation between research institutes from four Member States of the European Union: France, Greece, Italy and Spain (Bertrand et al. 2002). During the following years, the survey was expanded to Slovenia, Croatia, Albania, Malta, Montenegro and Cyprus, finally involving 16 research institutes. Currently, the MEDITS sampling covers 543000 km<sup>2</sup> with, on average, about 1283 sampling stations per year (Fig. 1; Table 1). Collaboration with non-European countries was facilitated by the FAO AdriaMed regional project and in 2000-2001 by the CopeMed project, for the conducting of two surveys in Morocco.

In 2002, the European countries bordering the Mediterranean made a commitment to carry out MEDITS surveys yearly according to the European Data Collection Framework (DCF). Permanent links are therefore maintained with the relevant bodies at European Union level, such as the Regional Coordination Group of the Mediterranean and Black Sea (RCG\_Med&BS) and the Scientific Technical and Economic Committee for Fisheries (STECF). Furthermore, links were also maintained with the General Fisheries Commission for the Mediterranean (GFCM), the FAO regional fisheries management organization.

The MEDITS data have been used for joint publications, which have elucidated several aspects related to

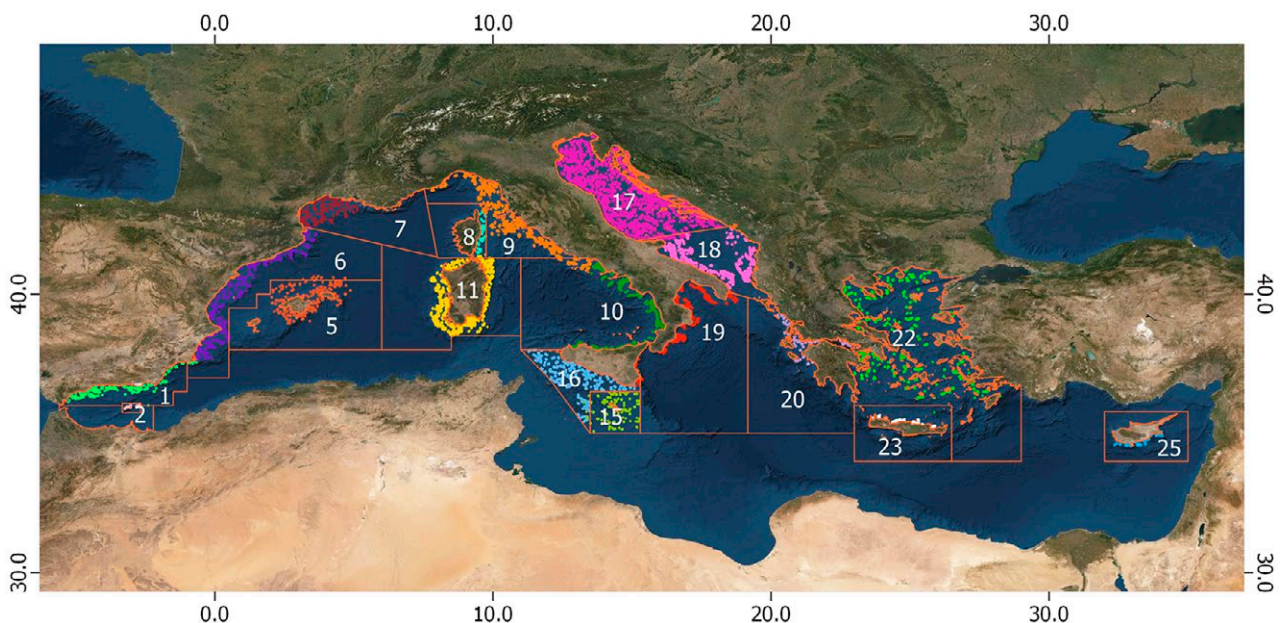


Fig. 1. – Study area of the MEDITS bottom trawl surveys, showing the hauls allocated to the geographical sub-areas established by the General Fisheries Commission for the Mediterranean.

Table 1. – Average number of hauls carried out during the MEDITS bottom trawl surveys by each geographical sub-area (GSA) established by the General Fisheries Commission for the Mediterranean during the period 1994-2001 (before the DCF) and the period 2002-2017. The codes of the MEDITS macrostrata (see Fig. 3) and the relative areas in km<sup>2</sup> are also shown.

GSA	Macrostrata code	Area (km <sup>2</sup> )	Hauls	
			1994-2001	2002-2017
1	111a	11920	34	44
2	111b	833		7
5	115	12656	4	55 <sup>ss</sup>
6	112-113	32506	69	85
7	121	13860	67	64
8	131	4562	20	22
9	132	42410	153	120
10	134a-134b	20255	85	70
11	133	26975	120	99
15	135	10580	7	45
16	134c	31386	56	120
17 (W)	211a-211b	60350	86	120
17 (NE)	211c	184	2 <sup>oo</sup>	2
17 (CE)	211d	31727	48 <sup>oo</sup>	60
18 (W)	221e-221h	15273	72	70
18 (E)	221j	5000		5 <sup>s</sup>
18 (SE)	221i	8735	40 <sup>oo</sup>	15
19	221a-221d	16347	74	70
20	222a-222b	16823	31	36
22 (Ar)	223a	24916	22	23
22 (NAe)	224a	68157	65	65
22 (SAe)	225a	55258	38	40
23	225a (06-10)	7343	16	20
25	321a	11106		26 <sup>**</sup>
3	114	13841	55 <sup>*</sup>	-

<sup>oo</sup> since 1996; <sup>\*</sup> southern Alboran Sea; <sup>\*\*</sup> since 2005; <sup>ss</sup> since 2007; <sup>s</sup> since 2008.

abundance and biomass indices of demersal species, their length-/age-frequency distribution (by sex and maturity stages) and life history parameters, the latter especially related to total and fishing mortality. Population and community indicators and spatial occupation indices have also been estimated. All these results have provided information among the various GFCM geographical sub-areas (GSAs) of the Mediterranean for a range of target species and thematic areas. The first MEDITS monograph published in 2002 under the title “Mediterranean marine demersal resources: The MEDITS international trawl survey (1994-1999)” (Abelló et al. 2002) is the earliest good example of a joint publication at the wide geographical scale of the northern Mediterranean. Furthermore, studies have been carried out to understand the impact of fishing pressure on the abundance of populations, fish community diversity and structure, as well as to investigate the influence of environmental drivers on shaping the spatial and temporal distribution of fish populations and their communities, thus helping forecast the effects of global changes at a Mediterranean scale. Taxonomic studies, including new reports in the area and descriptions of new species, have also been carried out from samples collected during MEDITS surveys.

A list of relevant publications is provided in the Supplementary Material.

Twenty-five years after the beginning of the MEDITS trawl survey, this second monograph aims to further understanding spatial and temporal patterns of populations and fish community structures and to explore the influence of anthropogenic factors in shaping such patterns.

This paper aims to summarize and update the specifications of the MEDITS trawl survey, focusing on those most relevant to an ecosystem approach to fishery management and on data quality. The latter is pivotal for a sound evaluation of the status of demersal resources and their communities.

## A SUMMARY OF THE TECHNICAL SPECIFICATIONS OF THE MEDITS SURVEY

Since the beginning of the project, the standard sampling gear has been the bottom trawl GOC 73 (Bertrand et al. 2002) designed for experimental fishing for scientific purposes in the various conditions encountered in the whole survey area. It has a vertical opening slightly larger than that of the most common professional gears used in the area. Its codend mesh size is 20 mm (stretched mesh) to also allow the catch of juveniles of many species for estimating recruitment indices. Specific studies have been conducted to increase knowledge on the efficiency of the gear (Fiorentini et al. 1996, Fiorentini and Dremière 1996, Dremière et al. 1999, Fiorentini et al. 1999). Both research and commercial vessels are used, depending on the GSA and country, so operational conditions in the GSAs differ.

Haul duration is 30 minutes on the continental shelf (10-200 m depth) and 60 minutes on the slope (201-800 m depth). The standard fishing speed is 3 knots on the ground, and hauls are allowed only during daytime. Haul performance and gear geometry are usually monitored using the SCANMAR system or, more recently, SIMRAD or MARPORT sensors. Data acquisition is monitored in real time using a laptop and specific software. Effective tow duration was considered as the interval from the time when the gear is stabilized on the bottom and the time when speed is reduced to recover the warp. Vertical and horizontal openings (wings) of the net working on the bottom are expected to range from 2 to 3 m (more commonly 2 and 2.5 m) the former and from 15 to 22 m the latter, the higher values depending on depth. On each haul, the horizontal opening is used to standardize abundance and biomass of catches in relation to the sampled surface.

In addition, probes are used to record water temperature (formerly using Minilog and currently DST Logic CTD sensors) on the bottom during the towing. Intercalibration to exchange knowledge and fine tuning of the application of the common protocols in the field activities have been pursued since the beginning of the MEDITS survey, especially through the exchange of scientists on board the vessels. Furthermore, intercalibration studies have been performed in some GSAs to evaluate vessel effect when a change was needed. For example, this was done between the research vessels *Cornide de Saavedra*, used in GSAs 1 (northern Alboran), 2 (Alboran Island), 5 (Balearic Islands) and 6 (northern Spain), and *Miguel Oliver*, as the former had to be replaced. The intercalibration study was conducted in GSA 6 using parallel hauls and did not show significant differences.

The potential impact of different methods for estimating wing opening on the standardized abundance

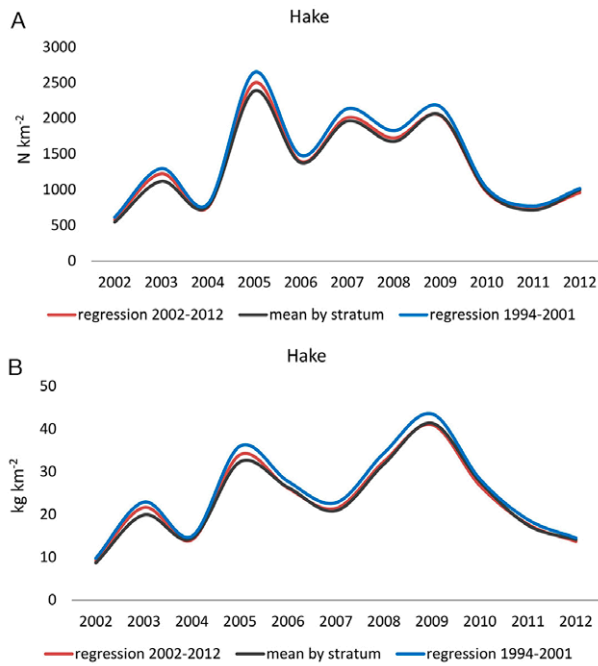


Fig. 2. – Comparison of the abundance indices (A, abundance in  $N\ km^{-2}$ ; B, biomass in  $kg\ km^{-2}$  of European hake) as means by stratum, obtained with the values of wing opening per haul estimated from the SCANMAR monitoring system and as results of two logarithmic regressions respectively for the years 2002-2012 and for the years 1994-2001:  $WO=14.54+0.651\times\ln(x)$ ;  $WO=6.7873\times\ln(\text{depth})+133.94$ , where  $WO$  is the wing opening and  $x$  is depth.

indices (number and  $kg\ km^2$ ) have been tested on a case study in GSA 10 (central-southern Tyrrhenian Sea). Different models were applied to species with different depth distributions, such as European hake (continental shelf and slope), red mullet (continental shelf) and giant red shrimp (slope):

– the mean of the wing opening by depth stratum (median and mode were almost coincident with the

mean, so only this metric was used) (1)  
 – a logarithmic equation applied for the period 2002-2012:

$$WO=14.54+0.651\times\ln(x) \quad (2)$$

– a logarithmic equation applied during the period 1994-2001 before the routine use of SCANMAR system for gear monitoring:

$$WO=133.94+6.7873\times\ln(x) \quad (3)$$

where  $WO$  is the wing opening and  $x$  is depth.

The results highlighted that the impact on the estimates of abundance indices (both in number and weight) over 10 years (2002-2012) was, on average, around 2% if Equation (2) was compared with the mean (1) and around 8% if Equation (3) was compared with the mean (1). This higher percentage was observed only for European hake (Fig. 2). Thus, it was considered acceptable to continue to use Equation (3), in continuity with the past, if a device for monitoring the trawl geometry could not be used in a certain GSA in a given year.

The time of the year in which the MEDITS survey is scheduled is late spring-summer (from May to July). The survey follows a depth-stratified random sampling scheme, with haul allocation being proportional to the surface of depth strata, whose limits are 10-50, 51-100, 101-200, 201-500 and 501-800 m. Up to 44 different geographic sectors are also included in the stratification. The sampling strata and the GFCM GSAs are reported in Figure 3.

Indices are calculated following the usual procedure of the stratified mean and variance (Souplet 1996):

$$I = \sum_{i=1}^N W_i \bar{x}_i$$

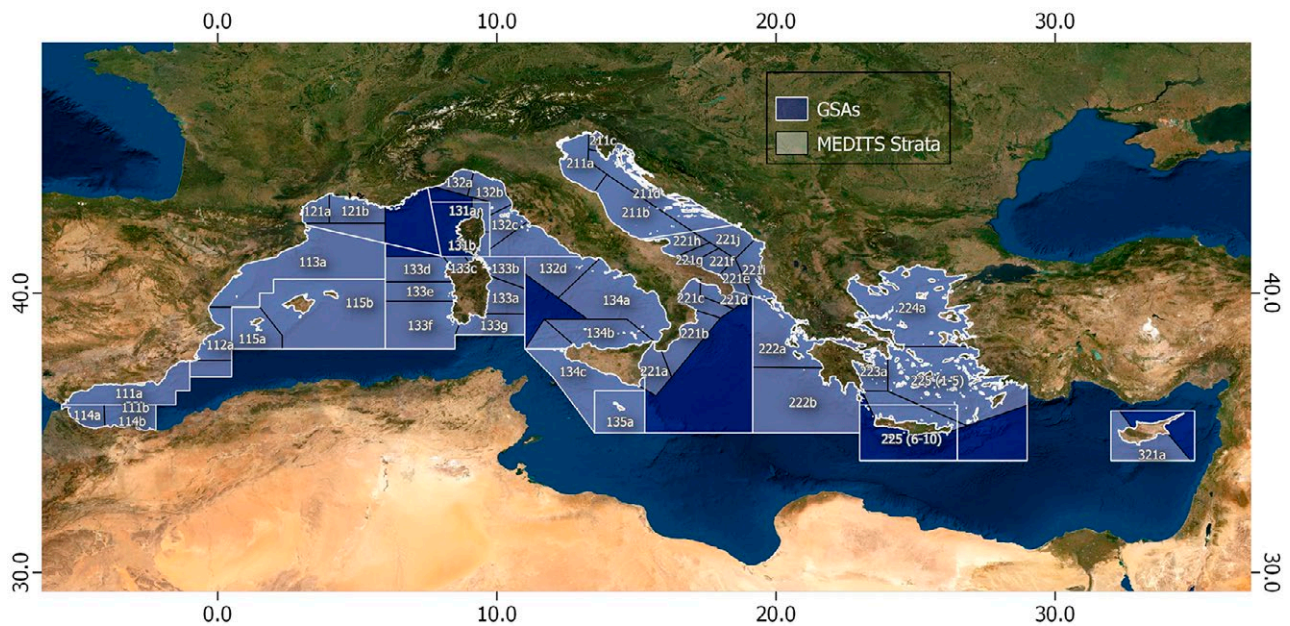


Fig. 3. – Map of the Mediterranean showing the geographic strata (black lines) considered in the MEDITS bottom trawl surveys allocated to the geographical sub-areas (GSAs; white lines) established by the General Fisheries Commission for the Mediterranean.

Table 2. – List of the taxonomic categories used in the MEDITS bottom trawl surveys with code specification and year of introduction and use. The symbol “—” indicates that the taxonomic category is still used.

MEDITS code	Nature	Years
A	Fish	1994-2011
Aa	Fish Agnatha	2014—
Ae	Fish Elasmobranchii	2012—
Ao	Fish Osteichthyes	2012—
B	Crustaceans (Decapoda)	1994—
Bam	Amphipoda	2012—
Bci	Cirripedia	2012—
Beu	Euphausiacea	2012—
Bis	Isopoda	2012—
Bst	Stomatopoda	2012—
C	Cephalopoda	1994—
D	Other commercial (edible) species	1994-2011
Dec	Echinodermata	2012—
Dmb	Mollusca Bivalvia	2012—
Dmg	Mollusca Gastropoda	2012—
Dmo	Mollusca Opisthobranchia	2012—
Dtu	Tunicata (Ascidiacea)	2012—
E	Other animal species but not commercial (not edible)	1994-2011
Ean	Annelida	2014—
Eba	Brachiopoda	2012—
Ebr	Bryozoa	2012—
Ech	Echiura	2014—
Ecn	Cnidaria	2012—
Ect	Ctenophora	2012—
Eec	Echinodermata	2012—
Ehi	Hirudinea	2012—
Emb	Mollusca Bivalvia	2012—
Emg	Mollusca Gastropoda	2012—
Emo	Mollusca Opisthobranchia	2012—
Emp	Mollusca Polyplacophora	2014—
Ene	Nemertea	2014—
Epo	Polychaeta	2012—
Epr	Priapulidae	2014—
Esi	Sipunculida	2012—
Esc	Scaphopoda	2012—
Esp	Sponges (Porifera)	2012—
Etu	Tunicata (Ascidiacea)	2012—
G	Portions or products of animal species (shell debris, eggs of gastropods, selachians, etc.)	2012—
H	Portions or products of vegetal species (e.g. leaves of sea grasses, of terrestrial plants, etc.)	2012—
M	Mammals	2014—
O	Birds	2014—
R	Reptilia (turtles)	2014—
V	#Aquatic plants, macroalgae#	2014—

$$\text{var}(I) = \sum_{i=1}^N \frac{W_i^2 S_{x_i}^2}{n_i} (1 - f_i)$$

R scripts have been developed for estimating population indices. These scripts are available at [https://www.coispa.it/index.php?option=com\\_content&view=article&id=34&Itemid=119&lang=it](https://www.coispa.it/index.php?option=com_content&view=article&id=34&Itemid=119&lang=it).

However, since the advent of the DCF, some changes have occurred: i) an increase or a decrease in the sampling intensity from the period 1994-2001 to the subsequent one; ii) a deviation of the survey season from the standard one in certain areas and years; and iii) vessel replacements without the possibility of performing field intercalibration tests. For all these reasons, modelling through GLM, GAM, Delta-GLM and Delta-GAM was suggested, both for the standardization of abundance and biomass indices and for the length-frequency distributions. R scripts have been developed for those purposes and are available at [https://www.coispa.it/index.php?option=com\\_content&view=article&id=34&Itemid=119&lang=it](https://www.coispa.it/index.php?option=com_content&view=article&id=34&Itemid=119&lang=it).

## SUMMARY OF THE MEDITS BIOLOGICAL SPECIFICATIONS

The focus of the collection of survey data has been on keeping consistency throughout the time, so revisions of the protocols were introduced taking care to avoid disruptions in the time series. These changes are proposed, discussed and adopted in the MEDITS coordination meetings, which are organized annually.

During the last few years more emphasis was directed towards addressing ecosystem questions, while placing the survey in the DCF. Since 2012, the taxonomic categories and lists have been expanded to take into account the needs of the Marine Strategy Framework Directive (MSFD; Directive 2008/56/EC).

All the species larger than 1 cm caught during the MEDITS survey are identified, then total weight and number of individuals are recorded. Alien species are also identified and noted. Currently 43 taxonomic categories are used (Table 2), linked to 1470 observed taxa (at least in one GSA). A full taxonomic list (TM list) is hence routinely updated and is currently available in the online repository (<https://www.sibm.it/MEDITS%202011/>)

Table 3. – Scientific name and code of the target species of the MEDITS bottom trawl surveys, year in which they started to be considered target and MEDITS group in which they were classified. Species belonging to the group G1, according to the MEDITS grouping of species, are in bold. \* depending on the species; \*\* for brevity only the genus is reported (or the group of species in the case of the elasmobranchs), but the single species of the genus or of the group are considered. For further details, see Medits Handbook, Version 9 (Anonymous 2017).

Species	Code	Year	Group
<i>Chelidonichthys cuculus</i> (Linnaeus 1758)	ASPI CUC	1998	G2
<i>Chelidonichthys lucerna</i> (Linnaeus 1758)	TRIG LUC	2006	G2
<i>Boops boops</i> (Linnaeus, 1758)	BOOP BOO	2006	G2
<i>Citharus linguatula</i> (Linnaeus, 1758)	CITH MAC	1994	G2
<i>Diplodus annularis</i> (Linnaeus, 1758)	DIPL ANN	2012	G2
<i>Diplodus puntazzo</i> (Cetti, 1777)	DIPL PUN	2012	G2
<i>Diplodus sargus</i> (Linnaeus, 1758)	DIPL SAR	2012	G2
<i>Diplodus vulgaris</i> (Geoffroy Saint-Hilaire, 1817)	DIPL VUL	2012	G2
<i>Engraulis encrasicolus</i> (Linnaeus, 1758)	ENGR ENC	2012	G2
<i>Epinephelus</i> spp. **	EPIN SPP	2012	G2
<i>Eutrigla gurnardus</i> (Linnaeus, 1758)	EUTRI GUR	1994	G2
<i>Helicolenus dactylopterus</i> (Delaroche, 1809)	HELI DAC	1994	G2
<i>Lepidorhombus bosci</i> (Risso, 1810)	LEPM BOS	1994	G2
<i>Lithognathus mormyrus</i> (Linnaeus, 1758)	LITH MOR	2012	G2
<i>Lophius budegassa</i> Spinola, 1807	LOPH BUD	1994	G2
<i>Lophius piscatorius</i> Linnaeus, 1758	LOPH PIS	1994	G2
<b><i>Merluccius merluccius</i> (Linnaeus, 1758)</b>	<b>MERL MER</b>	<b>1994</b>	<b>G1</b>
<i>Micromesistius poutassou</i> (Risso, 1826)	MICM POU	1994	G2
<b><i>Mullus barbatus</i> Linnaeus, 1758</b>	<b>MULL BAR</b>	<b>1994</b>	<b>G1</b>
<b><i>Mullus surmuletus</i> Linnaeus, 1758</b>	<b>MULL SUR</b>	<b>1994</b>	<b>G1</b>
<i>Pagellus acarne</i> (Risso, 1826)	PAGE ACA	1994	G2
<i>Pagellus bogaraveo</i> (Brünnich, 1768)	PAGE BOG	1994	G2
<i>Pagellus erythrinus</i> (Linnaeus, 1758)	PAGE ERY	1994	G2
<i>Phycis blennoides</i> (Brünnich, 1768)	PHYI BLE	1994	G2
<i>Pagrus pagrus</i> (Linnaeus, 1758)	SPAR PAG	2012	G2
<i>Polyprion americanus</i> (Bloch & Schneider, 1801)	POLY AME	2012	G2
<i>Psetta maxima</i> (Linnaeus, 1758)	PSET MAX	2012	G2
<i>Sardina pilchardus</i> (Walbaum, 1792)	SARD PIL	2012	G2
<i>Scomber</i> spp. **	SCOM SPP	2012	G2
<i>Solea solea</i> (Linnaeus 1758)	SOLE VUL	1994	G2
<i>Spicara flexuosa</i> Rafinesque, 1810	SPIC FLE	1994	G2
<i>Spicara maena</i> (Linnaeus, 1758)	SPIC MAE	2012	G2
<i>Spicara smaris</i> (Linnaeus, 1758)	SPIC SMA	1998	G2
<i>Trachurus mediterraneus</i> (Steindachner, 1863)	TRAC MED	1994	G2
<i>Trachurus trachurus</i> (Linnaeus, 1758)	TRAC TRA	1994	G2
<i>Trigloporus lastoviza</i> (Bonnaterre, 1788)	TRIP LAS	1998	G2
<i>Trisopterus m. capelanus</i> (Lacepède, 1800)	TRIS CAP	1994	G2
<i>Zeus faber</i> Linnaeus, 1758	ZEUS FAB	1994	G2
<b>Elasmobranchs**</b>		<b>1999-2012*</b>	<b>G1</b>
<b><i>Aristeus antennatus</i> (Risso, 1816)</b>	<b>ARIT ANT</b>	<b>1994</b>	<b>G1</b>
<b><i>Aristaeomorpha foliacea</i> (Risso, 1827)</b>	<b>ARIS FOL</b>	<b>1994</b>	<b>G1</b>
<b><i>Nephrops norvegicus</i> (Linnaeus, 1758)</b>	<b>NEPR NOR</b>	<b>1994</b>	<b>G1</b>
<b><i>Parapenaeus longirostris</i> (Lucas, 1846)</b>	<b>PAPE LON</b>	<b>1994</b>	<b>G1</b>
<i>Palinurus elephas</i> (Fabricius, 1787)	PALI ELE	2012	G2
<i>Penaeus kerathurus</i> (Forskål, 1775)	PENA KER	2012	G2
<i>Squilla mantis</i> (Linnaeus, 1758)	SQUI MAN	2012	G2
<i>Eledone cirrhosa</i> (Lamarck, 1798)	ELED CIR	1994	G2
<i>Eledone moschata</i> (Lamarck, 1799)	ELED MOS	1997	G2
<b><i>Illex coindetii</i> (Verany, 1839)</b>	<b>ILLE COI</b>	<b>1994</b>	<b>G1</b>
<b><i>Loligo vulgaris</i> Lamarck, 1798</b>	<b>LOLI VUL</b>	<b>1994</b>	<b>G1</b>
<i>Octopus vulgaris</i> Cuvier, 1797	OCTO VUL	1994	G2
<i>Sepia officinalis</i> Linnaeus, 1758	SEPI OFF	1994	G2
<i>Todarodes sagittatus</i> (Lamarck, 1798)	TODA SAG	2012	G2

[principaledownload.htm](#)). The procedure for including a new species in the TM list foresees that the new species's name and sheet is submitted to the person responsible for the TM list who, after checks, proposes a specific code according to the rule of the Nordic Code Centre (NCC-Stockholm).

Currently, the TM list is composed of approximately 1617 codes. Up to 2017, the identified taxa included 385 bony fish, 54 elasmobranchs, 220 crustaceans (decapods), 25 other crustaceans, 60 cephalopods, 93 echinoderms, 115 bivalve molluscs, 98 gastropod molluscs, 54 opisthobranch molluscs, 72 tunicates (mainly Ascidiacea), 28 bryozoans, 90 cnidarians, 42 polychaetes, 50 porifers, 100 aquatic plants and macroalgae and other less numerous groups. 54 taxa

of bony fish and 5 elasmobranchs were recorded in all the GSAs, while for crustacean decapods 10 taxa were observed in all the GSAs (Relini 2015, Relini and Vallarino 2016, Relini and Vallarino 2017).

Among the 14 alien (non-indigenous) bony fish, 12 were recorded in GSA 25 (Relini 2015). The occurrence of 6 alien species of Crustacea decapoda was also recorded, mainly in the eastern Mediterranean (Relini and Vallarino 2016).

Since 2012, the MEDITS reference list of target species has been updated (Table 3) and includes 82 species, of which 32 are elasmobranchs. In addition, the list includes all species of the *Epinephelus* and *Scomber* genera, for which length measurements should be taken.

For all these species and the two genera, total number of individuals, total weight and individual length are collected.

This list of species has been further split in two groups:

- MEDITS G1, which includes 41 species, contains 3 bony fish, 4 crustaceans, 2 cephalopods and 32 elasmobranchs. For these species total number of individuals, total weight, individual length and also biological parameters including sex, maturity, individual weight and age are collected;

- MEDITS G2, which includes 43 species for which the total number of individuals, total weight and individual length are collected.

In 2011, the MEDITS coordination meeting agreed to increase the information recorded during the MEDITS survey, including the monitoring of new biological variables such as the age of bony fish species coded G1 and the individual weight of all the species coded G1.

A length-stratified random sampling was adopted to collect these biological variables, with fixed number of individuals randomly chosen from each length class by sex to take otoliths and individual weight. For details, see the MEDITS Handbook (Anonymous 2017). These biological variables were thus added to the routinely collected information on the macroscopic maturity stage for the main taxonomic groups. All individual measures of the different species are collected following common protocols.

Maturity scales currently used for the main taxonomic groups, Osteichthyes, oviparous and viviparous Elasmobranchii, Crustacea and Cephalopoda were updated at different time steps. A first update of the maturity scales was introduced in 2007, when it was decided to better discriminate the individuals that were maturing for the first time from those that had already reproduced at least once. In addition, this update aimed to better distinguish stages in the maturation and reabsorbing processes. The final goal was to allow, as much as possible, an unbiased estimate of the size at first maturity using either the maturity ogive or mean size at maturing and mature stages. Since 2013, the maturity scale of elasmobranchs was split between oviparous and viviparous species, given the differences of these reproduction strategies.

The validation of the maturity staging has been continuously pursued over the years, with microscopic histological analysis performed by a working group on maturity staging, established in the MEDITS coordination group. At the beginning of 2013, macroscopic photos and descriptions of the full maturity scales of 68 species were collected along with photos of histological sections. This work was also enriched with observations from other seasons carried out in the DCF biological samplings and culminated in the publication of the “Atlas on the maturity stages of Mediterranean fishery resources” (Follesa and Carbonara 2019).

Also for the collection of otoliths, a dedicated working group on ageing protocols was established within the MEDITS coordination group. This work, complemented with the one carried out in the DCF biological samplings, contributed to the publication of the

“Handbook on fish age determination: a Mediterranean experience” (Carbonara and Follesa 2019).

Furthermore, these MEDITS working groups established and maintained links with the ICES Working Group BIOP (e.g. ICES 2017). This allowed a continuous update and, for example, the introduction, for the main taxonomic group, of maturity stage conversion tables between MEDITS maturity scales and other scales if differences emerged. These conversion tables allowed consistency to be maintained in the time series.

## ETHICAL ISSUES

The MEDITS protocol prescribes that if a live specimen of a rare species or a species subject to conservation measures is caught, efforts should be made to obtain length, weight and sex data and return the specimen back to the sea unharmed, giving it a chance for survival. The specimens should be returned to the sea preferably within 4-5 minutes.

## DATA COLLECTION ON MARINE MACRO-LITTER

In 2013, the MEDITS coordination meeting decided to introduce among the MEDITS activities the samplings of marine macro-litter, to provide data for the descriptor 10 of the MSFD. A common protocol, taking the basis from the one of Galgani et al. (1996), was hence established for the collection of these data on a voluntary basis and it was further improved in 2014 and 2015. Up to 34 different typologies have been identified in the protocol, including 9 main categories related to litter material class and 27 sub-categories related to source and main litter findings (Table 4). This table also shows a comparison with the classification adopted by the ICES International Bottom Trawl Survey (IBTS).

As a result of this activity, the MEDITS group also contributed to the actions of the United Nations Environment Programme (UNEP), the Barcelona Convention of the Mediterranean Action Plan (MAP) for implementing the Regional Plan on Marine Litter Management in the Mediterranean, and the Marine Litter Regional Cooperation Platform. This platform was established by UNEP-MAP as an open-ended group of regional and international partners participating on a voluntary basis and with mandates and activities contributing to the environmentally sound management of marine litter in the Mediterranean (available at <http://web.unep.org/uneppmap/keywords/marine-litter>)

## MEDITS DATA QUALITY

The MEDITS protocol also establishes common formats for data storage, which include the following standard files: TA (data on the technical specifications of the hauls), TB (aggregated data on total number and weight by species), TC (aggregated data of the frequency distribution by length, sex and maturity stage by species), TE (individual data of length, weight and age by sex) and TL (data by category and subcategory of marine macro-litter).



Table 4. – Cross-cutting table of the protocol for the collection of marine macro-litter during the MEDITS bottom trawl surveys and the ICES IBTS surveys. Main litter categories, sub-categories and respective codes are shown.

Main categories	MEDITS		IBTS		Main categories
	Sub-categories	Code	Code	Sub-categories	
L1: Plastic	Bags	L1a	A3	Bags	A: Plastic
	Food wrappers	L1c			
	Bottles	L1b	A1	Bottles	
	Sheets	L1d	A2	Sheets	
	Hard plastic objects (crates, containers, ash-trays, tubes, lids, etc.) (specify)	L1e	A4	Caps/lids	
			A9	Cable ties	
			A11	Crates and containers	
	Fishing nets	L1f	B5	Syringes	
			A8	Fishing nets	
	Fishing line	L1g	A5	Fishing lines monofilament	
			A6	Fishing lines entangled	
	Ropes/strapping bands	L1i	A7	Synthetic rope	
			A10	Strapping band	
Other fishing-related items (pots, floats, etc.)	L1h	A12	Others		
		L1j	Others		
L2: Rubber	Tyres	L2a	D4	Tyres	D: Rubber
			D1	Boots	
	Others (gloves, boots/shoes, oilskins, etc.)	L2b	D2	Balloons	
			D3	Bobbins (fishing)	
			D5	Gloves	
			D6	Others	
			B4	Condoms	
			C2	Cans (food)	
	Beverage cans	L3a	C1	Cans (beverage)	
			C8	Others	
Other food cans/wrappers	L3b				
		C5	Appliances		
Medium-size containers (of paint, oil, chemicals)	L3c				
		C6	Car parts		
Large metal objects (barrels, pieces of machinery, electric appliances)	L3d	C4	Drums		
		C7	Cables		
Cables	L3e				
		C3	Fishing-related items		
Fishing-related items (hooks, spears, etc.) (specify)	L3f	C8	Others		
		E2	Bottles		
Remnants from the war	L3g	E3	Pieces		
		E1	Jars		
Bottles	L4a	E4	Others		
		G1	Clothing/rags		
Pieces of glass	L4b	G2	Shoes		
		F5	Others		
Ceramic jars	L4c	B1	Diapers		
		B2	Cotton buds		
Large objects	L4d	B6	Sanitary towels/tampons		
		F1	Wood (processed)		
Clothing (clothes, shoes)	L4a	F4	Pallets		
		F5	Others		
Large pieces (carpets, mattresses, etc)	L4b	F3	Paper/cardboard		
		F5	Others		
Natural ropes	L4c	B3	Cigarettes butts		
		G3	Others		
Sanitaries (diapers, cotton buds, etc)	L4d	B7	Others		
L5: Cloth (textile)/ natural fibres	L4d				
L6: Wood processed (palettes, crates, etc.)	L6				
L7: Paper and cardboard	L7				
L8: Others	L8				
L9: Unspecified	L9				

The Common Fisheries Policy sets out key principles for data quality: e.g. accuracy, reliability and timeliness, avoidance of duplication through improved coordination, safe storage in data base systems and improved availability (EC 2013). To minimize the occurrence of errors, in addition to the standardization of data collection using common protocols at the different steps of the survey implementation, common data checks on the MEDITS standard files were implemented. In 2011, the process of data quality checks was updated and standardized among the MEDITS group to unify the checks independently made by the 18 GSAs participating in the MEDITS survey.

To perform automatically the data check procedure by means of a routine enabling errors to be detected

and facilitating their correction, the RoME routine, an R code for performing multiple and cross checks on MEDITS survey data in TA, TB, TC, TE and TL files, was developed (Bitetto et al. 2019). In version 1.3, RoME was transformed into a package structured in 55 different functions: the run is performed by means of the function `RoME()`. Each function is related to a specific check and is recalled in a specific order to avoid cascade errors. This is also maintained in RoME version 1.4.

This software does not correct the data, but it detects the errors, warning the user that there is the possibility of one or more errors, specifying the type of the error and facilitating correction of the data. The process is based on a loop of checks (errors and warnings) and

feedbacks, so users are able to correct data but they are also advised if some deviations from the protocols occur that are not necessarily classified as errors. This also represents the basis for a data quality assurance and audit for the data to be used in the MSFD (Moriarty et al. 2019) and in the data calls of end users. The analysis carried out at EWG-STEFC level evidenced that the quality of MEDITS data greatly improved when RoME was used before data upload and the Joint Research Centre checks correctly show no error patterns (STEFC 2013). The data checks are performed by RoME simultaneously on the files that can also contain data of more than one year. Further specifications can be found in the RoME Manual, which can be downloaded together with the software at the following link: <https://www.sibm.it/MEDITS%202011/principaledownload.htm>.

Another point which can be a source of bias is related to the gear used during the survey, i.e. whether the technical specifications are in line with the standards adopted for the MEDITS gear. The Multidisciplinary Group on Gear Performance and Standardization of Gear Data Processing (MGGP) was established within the MEDITS coordination group. Regular checks of the MEDITS gears (trawl, rigging and doors) were introduced in 2012, and this protocol of checks was updated in 2014 and further revised in 2015 to fix some technical details. The final version is reported in the MEDITS Handbook, which also includes the work performed by this working group (MEDITS-Handbook, Version 9, Anonymous 2017).

#### ACCESS TO MEDITS DATA

Access to the MEDITS data is currently controlled by regulation EU 2017/1004 (recast). Data are made available for end users' needs (e.g. STEFC, GFCM) through specific data calls released on an annual basis. Data can also be made available by the relevant countries for specific projects. To facilitate scientific collaborations, each year the MEDITS coordination group agrees common projects, including scientific publications based on the MEDITS data.

In addition, through contacts with the international and national coordinators, a certain number of scientists not involved in the MEDITS project can be invited to the annual MEDITS coordination meetings to present proposals for common projects and discuss the preparation of scientific papers.

#### MEDITS DATA FOR FISHERIES ASSESSMENT

In the Mediterranean, until the advent of the DCF, trawl survey data were considered the most important—and sometimes the only—source of reliable information for evaluating the status of stocks, fish communities and ecosystems using total mortality estimates (e.g. SAMED; Lembo 2002), assessment models based on fishery-independent data (e.g. SURBA; Needle 2003), simulation models (e.g. ALADYM; Lembo et al. 2009) and population and community indicators (Cotter et al. 2009a).

Under simple formulation and assumptions on natural mortality, MEDITS data allow estimates of total mortality to be made from the structure of the species population at sea, so that guess estimates of the exploitation rate can be obtained, an approach that is also valid in data-limited situations. The SAMED project (Lembo 2002) was a good example, outlining specific methods and approaches and providing an evaluation of several stocks in the Mediterranean (GFCM-SAC 2002). With the consolidation of the DCF, MEDITS data routinely support the stock assessment of the target species, providing relevant abundance indices for tuning the assessment models (for brevity, only the last year reports are here cited; STEFC 2018a, 2018b, FAO 2018).

Furthermore, MEDITS data have been exploited in several projects to shed light on the localization of essential fish habitats, i.e. nursery and spawning grounds (e.g. Lembo 2010, Giannoulaki et al. 2013, Druon et al. 2015, Colloca et al. 2015), for fish stock identification (Fiorentino et al. 2015), to discover stability or change in biodiversity (e.g. Gaertner et al. 2010, 2013, Granger et al. 2015), to elucidate whether changes in fishing and environmental pressures are propagated bottom-up, top-down, or both (Rochet et al. 2010), to identify regional differences in changes of functional group biomass associated with regional variations of environmental factors (Brind'Amour et al. 2016), to perform a large-scale analysis of cephalopod demersal community (Keller et al. 2017), and to validate forecasts of an integrated ecosystem model at a Mediterranean-wide scale (Moullec et al. 2019).

#### FINAL REMARKS

The strength of the MEDITS survey so far has been the agreement among the participants to share standardized methods at a Mediterranean level using the same gear, sampling scheme and protocols for collecting, checking and analysing data. However, a shift in the survey time occurred in some situations, and the survey could be not conducted in some years because of administrative issues at national level. Implementing mitigation actions through standardization methods based on GAM modelling is possible, but this process is time-consuming and not always successful. Hence, an effort should be made to avoid disruptions in the time series of surveys as much as possible.

The experience gained in MEDITS in terms of standardization of file formats (TA, TB, TC, TE and TL) and data quality checks can be used to move forward the implementation of a common database/platform to share the effectiveness of open source visual and statistical data checks, keeping internationally available and maintained standard reference lists, sharing data for process and upon end users' requests. In fact, data accessibility and availability for scientific use is also considered a key point in the European Union (STEFC 2018c). The experience gained in MEDITS in terms of data standardization and data quality checks can also be applied to recover time series of past surveys in the different countries, as was already done in the context

Table 5. – Framework of stock categories based on available knowledge for the basis of advice in the ICES area (ICES Advice 2018; <http://www.ices.dk/community/advisory-process/Pages/default.aspx>). The ICES assessment category 3 is based on scientific survey data.

	Stock categories		Advice basis
1	Stocks with quantitative assessments	Stocks with full analytical assessments and forecasts as well as stocks with quantitative assessments based on production models	MSY approach
2	Stocks with analytical assessments and forecasts that are only treated qualitatively	Stocks with quantitative assessments and forecasts which for a variety of reasons are considered indicative of trends in fishing mortality, recruitment and biomass	MSY approach
3	Stocks for which survey-based assessments indicate trends	Stocks for which survey or other indices are available that provide reliable indications of trends in stock metrics, such as total mortality, recruitment and biomass	Precautionary approach, MSY approach being developed
4	Stocks for which only reliable catch data are available	Stocks for which a time series of catch can be used to approximate MSY	Precautionary approach, MSY approach being developed
5	Landings only stocks	Stocks for which only landings data are available	Precautionary approach
6	Negligible landings stocks and stocks caught in minor amounts as by-catch	Stocks for which landings are negligible in comparison with discards and stocks that are primarily caught as by-catch species in other targeted fisheries	Precautionary approach

of the RECFISH project (Ligas 2019) for the GRUND surveys (Relini 2000).

During the last few years, a liaison with the ICES Workshop on Technical Development to Support Fisheries Data Collection (WKSEATEC) and IBTS took place. While progress in the Mediterranean has centred on implementation of standardized data checking routines across surveys, in the Atlantic and Baltic areas efforts converged towards progress in electronic data capture. Moving towards a wider implementation of paperless sampling during the measuring process using either purchased or developed in-house technology is a point to be further developed for the future in all the Mediterranean GSAs involved in the MEDITS project.

A question also rises on the use of data from scientific surveys such as MEDITS. Is the potential of this kind of information fully exploited? The usefulness of the MEDITS trawl survey time series also relies on the possibility of using these data in an assessment framework that allows them to be exploited to produce advice, even in situations in which fishery-dependent data are not available, as is being done in the ICES advice framework (Table 5).

Trawl surveys are also an accurate source of information for understanding the influence of climate change on fish populations, their communities and ecosystems. Many papers so far have tried to disentangle the effects of the anthropogenic pressure caused by fishing from the ones mainly driven by environmental variables linked to climate change, such as sea surface and bottom temperatures, using GAM modelling for example. This is a focus topic in this special issue, to better understand the underlying processes of tropicalization and its potential effect on demersal resources. Thus, it is becoming increasingly important to integrate existing knowledge on environmental drivers, fishing pressure and species interaction in the assessments of ecosystems and fisheries, in line with the ecosystem approach to fisheries management. Many papers in this special issue investigate these relationships.

Unlike in other European seas, where several trawl surveys have been historically conducted, in the Mediterranean MEDITS is the only scientific survey carried out for monitoring stocks of demersal species inde-

pendently of fisheries biological sampling (EC 2016). A second scientific trawl survey, placed in a different time quarter different from the current MEDITS survey could provide useful information to improve and expand the current assessment process and the present understanding of biological processes and dynamics. It can also further assist the implementation of an ecosystem approach to fishery management. Accurate information on cartilaginous fish populations, for example, is difficult to obtain from the commercial fishery, and a single survey cannot be sufficient. This proposal has been put to the STECF (2019). The following aspects could be further improved with the availability of data from a second survey: i) capturing the most relevant biological events for a wide spectrum of stocks (e.g. different spawning seasons), including vulnerable species such as cartilaginous fish; ii) obtaining more accurate estimates of life history parameters (e.g. mortality and growth), in particular of vulnerable species; iii) improving estimates of recruitment indices; iv) obtaining more valuable records for estimating the stock-recruitment relationships; v) improving estimates of seasonal spatial occupation of the different components of the stocks, thus providing key information for a space/season fishery management (e.g. Spedicato 2015); and vi) allowing a more robust evaluation of changes in the population and community indicators.

## ACKNOWLEDGEMENTS

The MEDITS surveys are carried out within the Data Collection Framework. The European Commission and Member States of the Mediterranean countries are thankfully acknowledged.

We are grateful to all the colleagues who contribute to the activities of the MEDITS trawl surveys and to the ones who initially paved the way for the progress of MEDITS in the Mediterranean.

## REFERENCES

- Abelló P., Bertrand J.A., De Sola L.G., et al. (eds). 2002. Mediterranean marine demersal resources: the MEDITS international trawl survey (1994-1999). *Sci. Mar.* 66(Suppl. 2): 1-280. <https://doi.org/10.3989/scimar.2002.66s2>

- Anonymous. 2017. MEDITS Handbook, Version n. 9. MEDITS Working Group, 106 pp.  
<http://www.sibm.it/MEDITS%202011/principaledownload.htm>
- Bertrand J.A., De Sola L.G., Papaconstantinou C., et al. 2002. The general specifications of the MEDITS surveys. *Sci. Mar.* 66(Suppl. 2): 9-17.  
<https://doi.org/10.3989/scimar.2002.66s2>
- Bitetto I., Facchini M.T., Spedicato M.T. 2019. RoME (version 1.4): R code to perform multiple checks on MEDITS Survey data (TA, TB, TC, TD, TT and TE files).  
<https://www.sibm.it/MEDITS%202011/RoME.htm>
- Brind'Amour A., Rochet M.J., Ordines F., et al. 2016. Environmental drivers explain regional variation of changes in fish and invertebrate functional groups across the Mediterranean Sea from 1994 to 2012. *Mar. Ecol. Prog. Ser.* 562: 19-35.  
<https://doi.org/10.3354/meps11912>
- Carbonara P., Follsea M.C. (eds). 2019. Handbook on fish age determination: a Mediterranean experience. Studies and Reviews. No. 98. Rome, FAO 180 pp.
- Colloca F., Garofalo G., Bitetto I., et al. 2015. The seascape of demersal fish nursery areas in the North Mediterranean Sea, a first step towards the implementation of spatial planning for trawl fisheries. *PLoS ONE* 10: e0119590.  
<https://doi.org/10.1371/journal.pone.0119590>
- Cotter J., Pettigat P., Abella A., et al. 2009a. Towards an ecosystem approach to fisheries management (EAFM) when trawl surveys provide the main source of information. *Aquat. Living Resour.* 22: 243-254.  
<https://doi.org/10.1051/alr/2009025>
- Cotter J., Mesnil B., Witthames P., et al. 2009b. Notes on nine biological indicators estimable from trawl surveys with an illustrative assessment for North Sea cod. *Aquat. Living Resour.* 22: 135-153.  
<https://doi.org/10.1051/alr/2009016>
- Dremière P.-Y., Fiorentini L., Cosimi G., et al. 1999. Escapement from the main body of the bottom trawl used for the Mediterranean international trawl survey (MEDITS). *Aquat. Living Resour.* 12: 207-217.  
[https://doi.org/10.1016/S0990-7440\(00\)88471-5](https://doi.org/10.1016/S0990-7440(00)88471-5)
- Druon J.N., Fiorentino F., Murenu M., et al. 2015. Modelling of European hake nurseries in the Mediterranean Sea: an ecological niche approach. *Prog. Oceanogr.* 130: 188-204.  
<https://doi.org/10.1016/j.pocean.2014.11.005>
- European Commission (EC). 2013. Regulation (EU) No 1380/2013 of the European Parliament and of the Council of 11 December 2013 on the Common Fisheries Policy, Amending Council Regulations (EC) No 1954/2003 and (EC) No 1224/2009 and Repealing Council Regulations (EC) No 2371/2002 and (EC) No 639/2004 and Council Decision 2004/585/EC. European Commission, Brussels. 40 pp.
- European Commission (EC). 2016. EU Commission Implementing Decision 2016. 2016/1251 of 12 July 2016 adopting a multiannual Union programme for the collection, management and use of data in the fisheries and aquaculture sectors for the period 2017-2019. 65 pp.
- European Union (EU). 2008. Directive 2008/56/EC of the European Parliament and of the Council of 17 June 2008 establishing a framework for community action in the field of marine environmental policy (Marine Strategy Framework Directive).  
<http://data.europa.eu/eli/dir/2008/56/oj>
- European Union (EU). 2017. EU Regulation 2017/1004 of the European Parliament and of the Council of 17 May 2017 on the establishment of a Union framework for the collection, management and use of data in the fisheries sector and support for scientific advice regarding the common fisheries policy and repealing Council Regulation (EC) No 199/2008 (recast)
- FAO. 2018. Report of the twentieth session of the Scientific Advisory Committee on Fisheries. General Fisheries Commission for the Mediterranean. Tangiers, Morocco, 26-29 June 2018. FAO Fisheries and Aquaculture Report R1245, Rome, Italy. 225 pp.
- Fiorentini L., Dremière P.-Y. 1996. Efficacy and selectivity of the trawl used for the MEDITS project. *IRPEM*: 17 pp.
- Fiorentini L., Cosimi G., Sala A., et al. 1996. Intercalibration des campagnes internationales de chalutage démersal en Méditerranée centrale. *IRPEM. CE Med/93/015*: 59 pp.
- Fiorentini L., Dremière P.-Y., Leonori I., et al. 1999. Efficiency of the bottom trawl used for the Mediterranean international trawl survey (MEDITS). *Aquat. Living Resour.* 12: 187-205.  
[https://doi.org/10.1016/S0990-7440\(00\)88470-3](https://doi.org/10.1016/S0990-7440(00)88470-3)
- Fiorentino F., Massutí E., Tinti F., et al. 2015. Stock units: Identification of distinct biological units (stock units) for different fish and shellfish species and among different GFCM-GSA. STOCKMED Deliverable 03: Final Report. January 2015, 310 pp.  
[https://ec.europa.eu/fisheries/documentation/studies/stockmed\\_en](https://ec.europa.eu/fisheries/documentation/studies/stockmed_en)
- Follsea M.C., Carbonara P. (eds). 2019. Atlas of the maturity stages of Mediterranean fishery resources. Studies and Reviews, n. 99. Rome, FAO. 268 pp.
- GFCM-SAC. 2002. Report of the fourth stock assessment Subcommittee meeting (SCSA) Barcelona, Spain, 6-9 May. 118 pp.
- Gaertner J.C., Mérigot B., Relini G., et al. 2010. Reproducibility of the multi-component aspect of species diversity through different areas and scales: towards the constitution of a shortlist of complementary indices for monitoring fish diversity? *Ecography* 33: 1123-1135.  
<https://doi.org/10.1111/j.1600-0587.2009.06259.x>
- Gaertner J.C., Maiorano P., Mérigot B., et al. 2013. Large-scale diversity of slope fishes: patterns inconsistency between multiple diversity indices. *PLoS ONE* 8: e66753.  
<https://doi.org/10.1371/journal.pone.0066753>
- Galgani F., Souplet A., Cadiou Y. 1996. Accumulation of debris on the deep sea floor off the French Mediterranean coast. *Mar. Ecol. Prog. Ser.* 142: 225-234.  
<https://doi.org/10.3354/meps142225>
- Giannoulaki M., Belluscio A., Colloca F., et al. (eds). 2013. Mediterranean Sensitive Habitats. DG MARE Specific Contract SI2.600741, Final Report. 557 pp.
- Granger V., Fromentin J.M., Bez N., et al. 2015. Large spatio-temporal monitoring highlights shift in Mediterranean fish diversity hotspots. *Prog. Oceanogr.* 130: 65-74.  
<https://doi.org/10.1016/j.pocean.2014.10.002>
- Gunderson D.R. 1993. Surveys of fisheries resources. Wiley. New York. 248 pp.
- Hilborn R., Walters C.J. 1992. Quantitative fisheries stock assessment: Choice, dynamics and uncertainty. Chapman and Hall, New York. 570 pp.  
<https://doi.org/10.1007/978-1-4615-3598-0>
- Keller S., Hidalgo M., Álvarez-Berastegui D., et al. 2017. Demersal cephalopod communities in the Mediterranean: a large-scale analysis. *Mar. Ecol. Prog. Ser.* 584: 105-118.  
<https://doi.org/10.3354/meps12342>
- ICES. 2017. Report of the Working Group on Biological Parameters (WGBIOP), 2-6 October 2017, Sardinia, Italy. ICES CM 2017/SSGIEOM:08. 129 pp.
- Leombo G. (coord.). 2002. Stock Assessment in the Mediterranean. Final Report EU Project n° 99/047.
- Leombo G. (coord.). 2010. Identification and localization of main nursery areas of demersal species in the Italian sea. NURSERY. Final report (VI Plan MIPAAF), Italian Biology Association-S.I.B.M., Genova. 119 pp.
- Leombo G., Abella A., Fiorentino F., et al. 2009. ALADYM: an age and length-based single species simulator for exploring alternative management strategies. *Aquat. Living Resour.* 22: 233-241.  
<https://doi.org/10.1051/alr/2009024>
- Ligas A. (coord.). 2019. Recovery of fisheries historical time series for Mediterranean and Black Sea stock assessment RECFISH. SC 01 Final Report (Deliverable D0.4). Framework contract for the provision of scientific advice for the Mediterranean and the Black Seas. EASME/EMFF/2016/032. 95 pp.
- Moriarty M., Greenstreet S.P.R., Rasmussen J., et al. 2019. Assessing the state of demersal fish to address formal ecosystem based management needs: making fisheries independent trawl survey data 'fit for purpose'. *Front. Mar. Sci.* 6: 162.  
<https://doi.org/10.3389/fmars.2019.00162>
- Moullec F., Velez L., Verley P., et al. 2019. Capturing the big picture of Mediterranean marine biodiversity with an end-to-end model of climate and fishing impacts. *Prog. Oceanogr.* 178: 102179.  
<https://doi.org/10.1016/j.pocean.2019.102179>
- Needle C.L. 2003. Survey-based assessments with SURBA. Working Document to the ICES Working Group on Methods of Fish Stock Assessment, Copenhagen, 29 January - 5 February 2003.
- Relini G. 2000. Demersal trawl surveys in the Italian seas: a short review. In: Bertrand J.A., Relini G. (eds), Demersal resources in the Mediterranean. Actes de Colloques, 26. IFREMER, Plouzané: pp. 46-75.
- Relini G. 2015. Fish biodiversity in MEDITS surveys. *Biol. Mar. Mediterr.* 22: 176-177.
- Relini G., Vallarino G. 2016. Species richness of Crustacea Decapoda in MEDITS surveys. *Biol. Mar. Mediterr.* 23: 277-278.

- Relini G., Vallarino G. 2017. Cephalopods recorded during MEDITS surveys. *Biol. Mar. Mediterr.* 24: 216-217.
- Rochet M.J., Trenkel V.M., Carpentier A., et al. 2010. Do changes in environmental and fishing pressures impact marine communities? An empirical assessment. *J. Appl. Ecol.* 47: 741-750. <https://doi.org/10.1111/j.1365-2664.2010.01841.x>
- Souplet A. 1996. Calculation of abundance indices and length frequencies in the MEDITS survey. In: Bertrand J. (ed), *Campagne internationale de chalutage démersal en Méditerranée (MEDITS)*. Campagne 1995 Vol. III. Rapport final de contrat CEEI-FREMER-IEO-SIBM-NCMR (MED/93/020,018,006,004).
- Spedicato M.T. 2015. Critical and protected habitats of the Mediterranean Sea: knowledge from the MAREA project and insights for the Maritime Spatial Planning. *Biol. Mar. Medit.* 22: 29-33.
- Scientific, Technical and Economic Committee for Fisheries (STECF). 2013. Assessment of Mediterranean Sea stocks part I (STECF 13-22). Publications Office of the European Union, Luxembourg, EUR 26329 EN, JRC 86087. 400 pp.
- Scientific, Technical and Economic Committee for Fisheries (STECF). 2018a. Mediterranean Stock Assessments - Part 1 (STECF-18-12). Publications Office of the European Union, Luxembourg. <https://doi.org/10.2760/838965>
- Scientific, Technical and Economic Committee for Fisheries (STECF). 2018b. Mediterranean Stock Assessments - Part 2 (STECF-18-16). Publications Office of the European Union, Luxembourg. <https://doi.org/10.2760/598716>
- Scientific, Technical and Economic Committee for Fisheries (STECF). 2018c. Preparation for the evaluation of the list of mandatory research surveys at sea (STECF-18-04). Publications Office of the European Union, Luxembourg. <https://doi.org/10.2760/956174>
- Scientific, Technical and Economic Committee for Fisheries (STECF). 2019. Preparation for the evaluation of the list of mandatory research surveys at sea (STECF-19-05). Publications Office of the European Union, Luxembourg.
- Trenkel V.M., Rochet M.J., Mesnil B. 2007. From model-based prescriptive advice to indicator-based interactive advice. *ICES J. Mar. Sci.* 64: 768-774. <https://doi.org/10.1093/icesjms/fsm006>

## SUPPLEMENTARY MATERIAL

The following supplementary material is available through the online version of this article and at the following link: <http://scimar.icm.csic.es/scimar/supplm/sm04915esm.pdf>

List of the papers peer reviewed (with or without impact factor) published between 2002 and 2017 and based on MEDITS data.

## **The MEDITS trawl survey specifications in an ecosystem approach to fishery management**

Maria Teresa Spedicato, Enric Massutí, Bastien Mérigot, George Tserpes, Angélique Jadaud, Giulio Relini

Supplementary material

Updated on July 7, 2020

**List of the papers peer reviewed (with or without impact factor) published between 2002 and 2017 and based on MEDITS data.**

- Abella A., Fiorentino F., Mannini A., et al. 2008. Exploring relationships between recruitment of European hake (*Merluccius merluccius* L. 1758) and environmental factors in the Ligurian Sea and the Strait of Sicily (Central Mediterranean). *J. Mar. Syst.* 71: 279-293.  
<https://doi.org/10.1016/j.jmarsys.2007.05.010>
- Abelló P., Abella A., Adamidou A., et al. 2002. Geographical patterns in abundance and population structure of *Nephrops norvegicus* and *Parapenaeus longirostris* (Crustacea: Decapoda) along the European Mediterranean coasts. *Sci. Mar.* 66 (Suppl. 2): 125-141.  
<https://doi.org/10.3989/scimar.2002.66s2125>
- Abelló P., Carbonell A., Torres P. 2002. Biogeography of epibenthic crustaceans on the shelf and upper slope off the Iberian Peninsula Mediterranean coasts: implications for the establishment of natural management areas. *Sci. Mar.* 66S2: 183-198.  
<https://doi.org/10.3989/scimar.2002.66s2183>
- Abelló P., Arcos J.M., Gil de Sola L. 2003. Geographical patterns of seabird attendance to a research trawler along the Iberian Mediterranean coast. *Sci. Mar.* 67 (Suppl. 2): 69-75.  
<https://doi.org/10.3989/scimar.2003.67s269>
- Abelló P., Guerao G., Salmerón F., García Raso J.E. 2014. *Maja brachydactyla* (Brachyura, Majidae) in the western Mediterranean. *Mar. Biodivers. Rec.* 7 (e77): 1-5  
<https://doi.org/10.1017/s1755267214000827>
- Arcuti S., Calulli C., Pollice A., et al. 2013. Spatio-temporal modelling of zero-inflated deep-sea shrimp data by Tweedie generalized additive models. *Statistica LXXIII*: 87-101.  
<https://doi.org/10.6092/issn.1973-2201/3987>
- Arcuti S., Pollice A., Ribocco N., et al. 2016. Bayesian spatio-temporal analysis of zero-inflated biological population density data by a delta-normal spatio-temporal additive model. *Biometrical Journal* 58: 372-386.  
<https://doi.org/10.1002/bimj.201400123>
- Aguzzi J., Bahamon N. 2009. Modeled day-night biases in decapod assessment by bottom trawling survey. *Fish. Res.* 100: 274-280.  
<https://doi.org/10.1016/j.fishres.2009.08.010>
- Baino R., Ligas A., Mancusi C., et al. 2007. Analisi delle catture di pesci cartilaginei di acque profonde ottenute nei trawl survey dell'area toscana. *Biol. Mar. Mediterr.* 14: 246-247.
- Banaru D., Mellon C., Roos D., et al. 2013. Trophic structure in the Gulf of Lions marine ecosystem (North-Western Mediterranean Sea) and fishing impacts. *J. Mar. Syst.* 111: 45-68.  
<https://doi.org/10.1016/j.jmarsys.2012.09.010>
- Barnes D., Galgani F., Thomson R., et al. 2009. Accumulation and fragmentation of plastic debris in global environments. *Phil. Trans. R. Soc. B.* 64: 1985-1998.  
<https://doi.org/10.1098/rstb.2008.0205>
- Bartolino V., Colloca F., Sartor P., et al. 2008. Modelling recruitment dynamics of hake, *Merluccius merluccius*, in the central Mediterranean in relation to key environmental variables. *Fisheries Research Fish. Res.* 92: 277-288.  
<https://doi.org/10.1016/j.fishres.2008.01.007>
- Battista D., Capezzuto F., Indennitate A., et al. 2011. Variazioni temporali nelle abbondanze della teutofauna del mar ionio nord-occidentale. *Biol. Mar. Mediterr.* 18: 330-331.
- Belcari P., Cuccu D., González M., et al. 2002. Distribution and abundance of *Octopus vulgaris* Cuvier, 1797 (Cephalopoda: Octopoda) in the Mediterranean Sea. *Sci. Mar.* 66S2: 157-166.  
<https://doi.org/10.3989/scimar.2002.66s2157>
- Belcari P., Tserpes G., González M., et al. 2002. Distribution and abundance of *Eledone cirrhosa* (Lamarck, 1798) and *Eledone moschata* (Lamarck, 1798) (Cephalopoda: Octopoda) in the Mediterranean Sea. *Sci. Mar.* 66S2: 143-155.  
<https://doi.org/10.3989/scimar.2002.66s2143>
- Bellodi A., Porcu C., Cannas R., et al. 2017. Life-history traits of the long-nosed skate *Dipturus oxyrinchus*. *J. Fish Biol.* 90: 867-888.  
<https://doi.org/10.1111/jfb.13205>
- Bertrand J.A., Gil De Sola L., Papaconstantinou C., et al. 2002. The general specifications of the MEDITS surveys. *Sci. Mar.* 66 (Suppl. 2): 9-17.  
<https://doi.org/10.3989/scimar.2002.66s2>
- Bertrand J., Leonori I., Dremière P.Y., et al. 2002. Depth trajectory and performance of a trawl used for an international bottom trawl survey in the Mediterranean. *Sci. Mar.* 66(Suppl. 2): 169-182.  
<https://doi.org/10.3989/scimar.2002.66s2169>
- Biagi F., Sartor P., Ardizzone G.D., et al. 2002. Analysis of demersal fish assemblages of the Tuscany and Latium coasts (north-western Mediterranean). *Sci. Mar.* 66(Suppl. 2): 233-242.  
<https://doi.org/10.3989/scimar.2002.66s2233>
- Bitetto I., Facchini M.T., Spedicato M.T., et al. 2012. Spatial location of giant red shrimp (*Aristaeomorpha foliacea*, Risso, 1827) in the central-southern Tyrrhenian Sea. *Biol. Mar. Mediterr.* 19: 92-95.
- Bottari T., Busalacchi B., Jereb P., et al. 2004. Preliminary observations on the relationships between beak and body size in *Eledone cirrhosa* (Lamarck, 1798) from the southern Tyrrhenian Sea. *Biol. Mar. Mediterr.* 11: 560-563.
- Bottari T., Busalacchi B., Profeta A., et al. 2014. Elasmobranch distribution and assemblages in the southern Tyrrhenian Sea (Central Mediterranean). *J. Aquac. Res. Development* 5: 216.  
<https://doi.org/10.4172/2155-9546.1000216>
- Brind'Amour A., Mérigot B., Ordines F., et al. 2016. Morphological traits measured for 89 fish species sampled in the Mediterranean Sea during MEDITS scientific surveys. *SEANO*.  
<https://doi.org/10.17882/41825>
- Brind'Amour A., Rochet M.J., Ordines F., et al. 2016. Environmental drivers explain regional variation of changes in fish and invertebrate functional groups across the Mediterranean Sea from 1994 to 2012. *Mar. Ecol. Prog. Ser.* 562: 19-35.  
<https://doi.org/10.3354/meps11912>
- Busalacchi B., Rinelli P., De Domenico F., et al. 2010. Analysis of demersal fish assemblages off the southern Tyrrhenian Sea (Central Mediterranean). *Hydrobiologia* 654: 111-124.  
<https://doi.org/10.1007/s10750-010-0374-9>
- Busalacchi B., Bottari T., Giordano D., et al. 2014. Distribution and biological features of the common pandora, *Pagellus erythrinus* (Linnaeus, 1758), in the southern Tyrrhenian Sea (Central Mediterranean). *Helgol. Mar. Res.* 68: 491-501.  
<https://doi.org/10.1007/s10152-014-0404-5>
- Cannas R., Follesa M.C., Cabiddu S., et al. 2010. Molecular and morphological evidence of the occurrence of the Norwegian skate *Dipturus nidarosiensis* (Storm, 1881) in the Mediterranean Sea. *Mar. Biol.* 157: 341-350.  
<https://doi.org/10.1007/s10080-100903428496>
- Cannas R., Sacco F., Follesa M.C., et al. 2012. Genetic variability of the blue and red shrimp *Aristeus antennatus* in the Western Mediterranean Sea inferred by DNA microsatellite loci. *Marine Ecology* 33: 350-363.  
<https://doi.org/10.1111/j.1439-0485.2011.00504.x>
- Cantafaro A., Ardizzone G.D., Enea M., Ligas A., et al. 2017. Assessing the importance of nursery area of European hake (*Merluccius merluccius*) using body condition index. *Ecol. Indic.* 81: 383-389.  
<https://doi.org/10.1016/j.ecolind.2017.06.012>
- Capezzuto F., Maiorano P., Giove A., et al. 2004. Accrescimento, longevità ed effetti della senescenza in *Aristeus antennatus* nel Mar Ionio. *Biol. Mar. Mediterr.* 11: 114-123.
- Capezzuto F., Carlucci R., Maiorano P., et al. 2009. Distribuzione spazio-temporale del reclutamento di *Nephrops norvegicus* (Linnaeus, 1758) nel Mar Ionio. *Biol. Mar. Mediterr.* 16: 190-193
- Capezzuto F., Carlucci F., Maiorano P., et al. 2010. The bathyal benthopelagic fauna in the NW Ionian Sea: structure, patterns and interactions. *Chemistry & Ecology*. Vol. 26 Suppl.1: 199-217.  
<https://doi.org/10.1080/02757541003639188>
- Carbonara P., Silecchia T., Zupa R., et al. 2006. Maturità e fecondità dello scampo *Nephrops norvegicus* (Linnaeus, 1758) nel Tirreno centro-meridionale. *Biol. Mar. Med.* 13: 827-830.
- Carbonara P., Casciaro L., Bitetto I., et al. 2012. Reproductive cycle and length at first maturity of *Trachurus trachurus* in the Central-Western Mediterranean Seas. *Biol. Mar. Mediterr.* 19: 204-205.
- Carbonara P., Intini S., Modugno E., et al. 2015. Reproductive biology characteristics of red mullet (*Mullus barbatus* L., 1758) in Southern Adriatic Sea and management implications. *Aquat. Living Resour.* 28: 21-31.  
<https://doi.org/10.1051/alr/2015005>
- Carbonara P., Kolutari J., Đurović M., et al. 2017. The presence of Tetraodontidae species in the Central Mediterranean: an update from the southern Adriatic Sea. *Acta Adriatica* 58: 325 - 338  
<https://doi.org/10.32582/aa.58.2.11>

- Carbonell A., Palmer M., Abelló P., et al. 2003. Mesoscale geographical patterns in the distribution of pandalid shrimps *Plesionika* spp. in the Western Mediterranean. *Mar. Ecol. Prog. Ser.* 247: 151-158.  
<https://doi.org/10.3354/meps247151>
- Cariani A., Messinetti S., Ferrari A., et al. 2017. Improving the Conservation of Mediterranean Chondrichthyans: the ELAS-MOMED DNA barcode reference library. *PLoS ONE* 12: e0170244.  
<https://doi.org/10.1371/journal.pone.0170244>
- Carlucci R., Capezzuto F., D'Onghia G. 2002. Aspetti della biologia di *Lepidorhombus boschii* (Risso, 1810) (Osteichthyes, Scophthalmidae) nel Mar Ionio. *Biol. Mar. Mediterr.* 9: 747-750.
- Carlucci R., Capezzuto F., Maiorano P., et al. 2009. Distribution, population structure and dynamics of the black anglerfish (*Lophius budegassa*) (Spinola, 1987) in the Eastern Mediterranean Sea. *Fish. Res.* 95: 76-87.  
<https://doi.org/10.1016/j.fishres.2008.07.015>
- Carlucci R., Capezzuto F., Sion L., et al. 2009. Aree di nursery di specie demersali nel mar Ionio settentrionale. *Biol. Mar. Mediterr.* 16: 194-196.
- Carlucci R., Lembo G., Maiorano P. et al. 2009. Nursery areas of red mullet (*Mullus barbatus*), hake (*Merluccius merluccius*) and deep-water rose shrimp (*Parapenaeus longirostris*) in the Eastern-Central Mediterranean Sea. *Est. Coast. Shelf Sci.* 89: 529-538.  
<https://doi.org/10.1016/j.ecss.2009.04.034>
- Carlucci R., Capezzuto F., Battista D., et al. 2010. Occurrence of juveniles of *Scyliorhinus canicula* and *Mustelus mustelus* in the north-western Ionian Sea. *Biol. Mar. Mediterr.* 17: 244-245.
- Carpentieri P., Serpetti N., Colloca F., et al. 2016. Food preferences and rhythms of feeding activity of two co-existing demersal fish, the longspine snipefish, *Macroramphosus scolopax* (Linnaeus, 1758), and the boarfish *Capros aper* (Linnaeus, 1758), on the Mediterranean deep shelf. *Mar. Ecol.* 37: 106-118.  
<https://doi.org/10.1111/maec.12265>
- Cartes J.E., Abelló P., Lloris D., et al. 2002. Feeding guilds of western Mediterranean demersal fish and crustaceans: an analysis based on a spring survey. *Sci. Mar.* 66: 209-220.  
<https://doi.org/10.3989/scimar.2002.66s2209>
- Cartes J.E., Rey J., Lloris D., et al. 2004. Influence of environmental variables on the feeding and diet of European hake (*Merluccius merluccius*) on the Mediterranean Iberian coasts. *J. Mar. Biol. Assoc. U.K.* 84(4): 831-835.  
<https://doi.org/10.1017/s0025315404010021h>
- Cartes J.E., Maynou F., Lloris D., et al. 2009. Influence of trawl type on the composition and diversity of deep benthopelagic fish and decapod assemblages off the Catalan coasts (western Mediterranean). *Sci. Mar.* 73(4): 725-737.  
<https://doi.org/10.3989/scimar.2009.73n4725>
- Cartes J.E., Maynou F., Abelló P., et al. 2011. Long-term changes in the abundance and deepening of the deep-sea shrimp *Aristaeomorpha foliacea* in the Balearic Basin: Relationships with hydrographic changes at the Levantine Intermediate Water. *J. Mar. Syst.* 88: 516-525.  
<https://doi.org/10.1016/j.jmarsys.2011.07.001>
- Cartes J.E., Fanelli E., Kapiris K., et al. 2014. Spatial variability in the trophic ecology and biology of the deep-sea shrimp *Aristaeomorpha foliacea* in the Mediterranean Sea. *Deep-Sea Res.* 187: 1-13.  
<https://doi.org/10.1016/j.dsr.2014.01.006>
- Casadevall M., Torres J., El Aoussimi A., et al. 2016. Pollutants and parasites in bycatch teleosts from southeastern Spanish Mediterranean's fisheries: Concerns relating the foodstuff harnessing. *Mar. Pollut. Bull.* 104: 182-189.  
<https://doi.org/10.1016/j.marpolbul.2016.01.040>
- Casciaro L., Gaudio P., Bitetto I., et al. 2015. Catch structure and reproductive pattern of *Melicertus kerathurus* in the South-West Adriatic Sea. *Biol. Mar. Mediterr.* 22: 162-163.
- Cau A., Carbonell A., Follsea M.C., et al. 2002. MEDITS-based information on the deep water red shrimps *Aristaeomorpha foliacea* and *Aristeus antennatus* (Crustacea: Decapoda: Aristeidae). *Sci. Mar.* 66(Suppl. 2): 103-124.  
<https://doi.org/10.3989/scimar.2002.66s2103>
- Cavanna P., Lanteri L., Beccornia E., et al. 2008. Accrescimento di *Illex coindetii* (Verany, 1839) e *Todaropsis eblanae* (Ball, 1841) in Mar Ligure. *Biol. Mar. Mediterr.* 15: 320-321.
- Ceriola L., Marano C. A., Martino M., et al. 2004. Informazioni preliminari sull'accrescimento di *Trigla lucerna* Linnaeus, 1758 nell'Adriatico meridionale. *Biol. Mar. Mediterr.* 11: 163-165.
- Ceriola L., Marano C. A., Martino M., et al. 2006. Abbondanza e densità di alcuni cefalopodi Teuthoidea nell'Adriatico Meridionale. *Biol. Mar. Mediterr.* 13: 844-847.
- Ceriola L., Ungaro N., Toteda F. 2006. Some information on the biology of *Illex coindetii* Verany, 1839 (Cephalopoda, Ommastrephidae) in the South-Western Adriatic Sea (Central Mediterranean). *Fish. Res.* 82: 41-49.  
<https://doi.org/10.1016/j.fishres.2006.08.024>
- Ceriola L., Ungaro N., Toteda F. 2007. A "Traffic" Light approach for the assessment of the Broadtail shortfin squid *Illex coindetii* Verany, 1839 in the Southern Adriatic Sea (Central Mediterranean). *Rev. Fish Biol. Fish.* 17: 145-157.  
<https://doi.org/10.1007/s11160-006-9019-5>
- Ceriola L., Accadia P., Mannini P., et al. 2008. A bio-economic indicators suite for the appraisal of the demersal trawl fishery in the Southern Adriatic Sea (Central Mediterranean). *Fish. Res.* 92: 255-267.  
<https://doi.org/10.1016/j.fishres.2008.01.017>
- Chimienti G., Maiorano P., Mastrototaro F. 2015. *Penmatula rubra* facies in the Ionian Sea (Central Mediterranean). *Biol. Mar. Mediterr.* 22: 76-80.
- Ciavaglia E., Manfredi C., Di Silverio M.C., et al. 2006. Serie storiche e biologia di *Trisopterus minutus capelanus* (Lacépède, 1800) in Alto e Medio Adriatico. *Biol. Mar. Mediterr.* 13: 210-214.
- Coelho R., Rey J., Gil de Sola L., et al. 2010. Comparing Atlantic and Mediterranean populations of the velvet belly lantern shark, *Etmopterus spinax*, with comments on the efficiency of density-dependent compensatory mechanisms. *Mar. Biol. Res.* 6: 373-380.  
<https://doi.org/10.1080/17451000903300885>
- Coll M., Santojanni A., Palomera I., et al. 2007. An ecological model of the Northern and Central Adriatic Sea: analysis of the ecosystem structure and fishing impacts. *J. Mar. Syst.* 67: 119-154.  
<https://doi.org/10.1016/j.jmarsys.2006.10.002>
- Colloca F., Maiorano L., Carpentieri P., et al. 2006. Hake abundance and nurseries in the Ligurian and Tyrrhenian Seas (GSA 9): from 1985 to 2003. *Biol. Mar. Mediterr.* 13: 219-222.
- Colloca F., Bartolino V., Lasinio G.J., et al. 2009. Identifying fish nurseries using density and persistence measures. *Mar. Ecol. Prog. Ser.* 381: 287-296.  
<https://doi.org/10.3354/meps07942>
- Colloca F., Mastrantonio G., Jona Lasinio G., et al. 2014. *Parapenaeus longirostris* (Lucas, 1846) an early warning indicator species of global warming in the central Mediterranean Sea. *J. Marine Syst.* 138: 29-39.  
<https://doi.org/10.1016/j.jmarsys.2013.10.007>
- Colloca F., Garofalo G., Bitetto I., et al. 2015. The seascape of demersal fish nursery areas in the North Mediterranean Sea, a first step towards the implementation of spatial planning for trawl fisheries. *PLoS ONE* 10: e0119590.  
<https://doi.org/10.1371/journal.pone.0119590>
- Colloca F., Enea M., Ragonese S., et al. 2017. A century fishery data documenting the collapse of smooth-hounds (*Mustelus* spp.) in Mediterranean Sea. *Aquat. Conserv. Mar. Freshw. Ecosyst.* 27: 1145-1155.  
<https://doi.org/10.1002/aqc.2789>
- Consoli P., Romeo T., Rinelli P. 2004. The sexual regime of deep-water shrimps (Decapoda, Pandalidae) in the southern Tyrrhenian Sea (Central Mediterranean). *Crustaceana* 77: 751-756.  
<https://doi.org/10.1163/1568540041958581>
- Corrales X., Coll M., Tecchio S., et al. 2015. Ecosystem structure and fishing impacts in the northwestern Mediterranean Sea using a food web model within a comparative approach. *J. Mar. Syst.* 148: 183-199.  
<https://doi.org/10.1016/j.jmarsys.2015.03.006>
- Cotter J., Petitgas P., Abella A., et al. 2009. Towards an ecosystem approach to fisheries management (EAFM) when trawl surveys provide the main source of information. *Aquat. Living Resour.* 22: 243-254.  
<https://doi.org/10.1051/alr/2009025>
- Courbin N., Fablet R., Mellon-Duval C., et al. 2007. Are hake otolith macrostructures randomly deposited? Insights from an unsupervised statistical and quantitative approach applied to Mediterranean hake otoliths. *ICES J. Mar. Sci.* 64: 1191-1201.  
<https://doi.org/10.1093/icesjms/fsm083>
- Cresson P., Fabri M.-C., Bouchoucha M., et al. 2014. Mercury in organisms from the Northwestern Mediterranean slope: Importance of food sources. *Sci. Total Environ.* 497: 229-238.



- <https://doi.org/10.1016/j.scitotenv.2014.07.069>  
Cresson P., Fabri M.-C., Miralles F.M., et al. 2016. Variability of PCB burden in 5 fish and sharks species of the French Mediterranean continental slope. *Environ. Pollut.* 212: 374-381.  
<https://doi.org/10.1016/j.envpol.2016.01.044>
- Cuccu D., Jereb P., Ragonese S., et al. 2009. On the abundance and spatial distribution of *Illex coindetii* (Cephalopoda: Ommastrephidae) and *Eledone moschata* (Cephalopoda: Octopodidae) in the Sardinian Seas (central-western Mediterranean). A preliminary and qualitative investigation with special attention to some environmental constraints. *Boll. Malacol.* 45 (suppl.): 102-109.
- Cuccu D., Mereu M., Cannas R., et al. 2009. Variability in *Sepietta oweniana* (Cephalopoda: Sepiolidae) hectocotyli. *Ital. J. Zool.* 76: 189-193.  
<https://doi.org/10.1080/11250000802346241>
- Cuccu D., Mereu M., Follesa M.C., et al. 2011. *Bathypolypus spon-salis* (Cephalopoda: Octopoda) from the central western Mediterranean Sea. *J. Mar. Biol. Assoc. U. K.* 91: 549-553.  
<https://doi.org/10.1017/S0025315409000976>
- Čustović S., Vrgoč N., Isajlović L., et al. 2015. Distribution and population structure of greater weever, *Trachinus draco* (Linnaeus, 1758.), in the Northern and Central Adriatic Sea. *Naše more* 62: 20-24.  
<https://doi.org/10.17818/NM.1.4.2015>
- D'Onghia G., Sion L., Maiorano P., et al. 2006. Population biology and life strategies of *Chlorophthalmus agassizii* Bonaparte, 1840 (Pisces: Osteichthyes) in the Mediterranean Sea. *Mar. Biol.* 149: 435-446.  
<https://doi.org/10.1007/s00227-005-0231-y>
- D'Onghia G., Maiorano P., Sion L. 2008. A review on the reproduction of grenadiers in the Mediterranean with new data on the gonad maturity and fecundity. In Alexei M. Orlov T. Iwamoto (eds), Grenadiers of the World Oceans: Biology, Stock Assessment and Fisheries". American Fisheries Society Symposium, 63: 169-184.
- D'Onghia G., Giove A., Maiorano P., et al. 2012. Exploring relationships between demersal resources and environmental factors in the Ionian Sea (Central Mediterranean). *J. Mar. Biol.* 2012: 279406.  
<https://doi.org/10.1155/2012/279406>
- De Madron X., Ferre B., Le Corre G., et al. 2005. Trawling-induced resuspension and dispersal of muddy sediments and dissolved elements in the Gulf of Lion (NW Mediterranean). *Cont. Shelf Res.* 25: 2387-2409.  
<https://doi.org/10.1016/j.csr.2005.08.002>
- Deudero S., Alomar C. 2015. Mediterranean marine biodiversity under threat: Reviewing influence of marine litter on species. *Mar. Pollut. Bull.* 98: 58-68.  
<https://doi.org/10.1016/j.marpolbul.2015.07.012>
- Dimech M., Camilleri M., Hiddink J.G., et al. 2008. Differences in demersal community structure and biomass size spectra within and outside the Maltese Fishery Management Zone (FMZ). *Sci. Mar.* 72: 669-682.  
<https://doi.org/10.3989/scimar.2008.72n4669>
- Dimech M., Kaiser M.J., Ragonese S., et al. 2012. Ecosystem effects of fishing on the continental slope in the Central Mediterranean Sea. *Mar. Ecol. Prog. Ser.* 449: 41-54.  
<https://doi.org/10.3354/meps09475>
- Dogrammatzi A., Karachle P.K. 2015. First record of the antenna codlet *Bregmaceros atlanticus*. *Mediterr. Mar. Sci.* 16: 266-284.  
<https://doi.org/10.12681/mms.1292>
- Donnaloia M., Gaudio P., Bitteto I., et al. 2010. Sexual maturity of the horned octopus *Eledone cirrhosa* (Lamarck, 1798). *Biol. Mar. Mediterr.* 17: 336-337.
- Druon J.-N., Fiorentino F., Murenu M., et al. 2015. Modelling of European hake nurseries in the Mediterranean Sea: an ecological niche approach. *Prog. Oceanogr.* 130: 188-204.  
<https://doi.org/10.1016/j.pocean.2014.11.005>
- Durrieu De Madron X., Ferre B., Le Corre G., et al. 2005. Trawling-induced resuspension and dispersal of muddy sediments and dissolved elements in the Gulf of Lion (NW Mediterranean). *Cont. Shelf Res.* 25: 2387-2409.  
<https://doi.org/10.1016/j.csr.2005.08.002>
- Fabri M.-C., L. Pedel L., Beuck L., et al. 2013. Megafauna of vulnerable marine ecosystems in French Mediterranean submarine canyons: Spatial distribution and anthropogenic impacts. *Deep-Sea Res. Pt. II* 104: 184-207.  
<https://doi.org/10.1016/j.dsr2.2013.06.016>
- Fanelli E., Cartes J.E. 2004. Feeding habits of Pandalid shrimps in the Alboran Sea (SW Mediterranean): Influence of biological and environmental variables. *Mar. Ecol. Prog. Ser.* 280: 227-238.  
<https://doi.org/10.3354/meps280227>
- Fanelli E., Colloca F., Belluscio A., et al. 2004. Distribution characteristics of pandalid shrimps (Decapoda: Caridea: Pandalidae) along the Central Mediterranean Sea. *Mediterr. Mar. Sci.* 5: 35-43.  
<https://doi.org/10.12681/mms.201>
- Fanelli E., Rey J., Torres P., et al. 2009. Feeding habits of black-mouth catshark *Galeus melastomus* Rafinesque, 1810 and velvet belly lantern shark *Etmopterus spinax* (Linnaeus, 1758) in the western Mediterranean. *J. Appl. Ichthyol.* 25 (Suppl. 1): 83-93.  
<https://doi.org/10.1111/j.1439-0426.2008.01112.x>
- Fariás C., Ordines F., García-Ruiz C., et al. 2016. *Protogrammus alboranensis* n. sp. (Teleostei: Callionymidae), a new species of dragonet from the Alboran Sea, western Mediterranean Sea. *Sci. Mar.* 80(1): 51-56.  
<https://doi.org/10.3989/scimar.04340.13A>
- Farré M., Tuset V.M., Cartes J.E., et al. 2016. Depth-related trends in morphological and functional diversity of demersal fish assemblages in the western Mediterranean Sea. *Prog. Oceanogr.* 147: 22-37.  
<https://doi.org/10.1016/j.pocean.2016.07.006>
- Farriols M.T., Ordines F., Hidalgo M., et al. 2015. N90 index: A new approach to biodiversity based on similarity and sensitive to direct and indirect fishing impact. *Ecol. Indic.* 52: 245-255.  
<https://doi.org/10.1016/j.ecolind.2014.12.009>
- Farriols M.T., Ordines F., Somerfield P.J., et al. 2017. Bottom trawl impacts on Mediterranean demersal fish diversity: Not so obvious or are we too late? *Cont. Shelf Res.* 137: 84-102  
<https://doi.org/10.1016/j.csr.2016.11.011>
- Fernández A.M., Lloris D., Pérez J.L., et al. 2012. On the occurrence of *Zenopsis conchifer* (Lowe, 1852) (Osteichthyes, Zeidae) in the Mediterranean Sea. *Arxius Misc. Zool.* 10: 50-54.  
<https://doi.org/10.32800/amz.2012.10.0050>
- Ferraton F., Harmelin V.M., Mellon-Duval C., et al. 2007. Spatio-temporal variation in diet may affect condition and abundance of juvenile European hake in the Gulf of Lions (NW Mediterranean). *Mar. Ecol. Prog. Ser.* 336: 197-208.  
<https://doi.org/10.3354/meps337197>
- Finotto L., Gristina M., Garofalo G., et al. 2015. Contrasting life history and reproductive traits in two populations of *Scyliorhinus canicula*. *Mar. Biol.* 162: 1175-1186.  
<https://doi.org/10.1007/s00227-015-2659-z>
- Fiorentino F., Garofalo G., De Santi A., et al. 2003. Spatio-temporal distribution of recruits (0 group) of *Merluccius merluccius* and *Phycis blennoides* (Pisces, Gadiformes) in the Strait of Sicily (Central Mediterranean) *Hydrobiologia* 503: 223-236  
<https://doi.org/10.1023/B:HYDR.0000008485.85468.ef>
- Fiorentino F., Garofalo G., Gristina M., Levi D. 2003. The ratio between "bottom dwelling" and overall fish biomass (BOI) as an indicator of trawling impact on demersal assemblages. *Biol. Mar. Mediterr.* 10: 819-823.
- Fiorentino F., Camilleri M., Gancitano S., et al. 2005. On the presence of *Pomadasyris incisus*, Bowdich, 1825, (Osteichthyes, Haemulidae) in Maltese coastal waters (Strait of Sicily-central Mediterranean). *Biol. Mar. Mediterr.* 12: 514-516.
- Fiorentino F., Badalamenti F., D'Anna G., et al. 2008. Changes in spawning-stock structure and recruitment pattern of red mullet, *Mullus barbatus*, after a trawl ban in the Gulf of Castellammare (central Mediterranean Sea). *ICES J. Mar. Sci.* 65: 1175-1183.  
<https://doi.org/10.1093/icesjms/fsn104>
- Fiorentino F., Gancitano V., Giusto G.B., et al. 2015. Marine litter on trawlable bottoms of the Strait of Sicily. *Biol. Mar. Mediterr.* 22: 225-228.
- Fiorentino F., Patti B., Colloca F., et al. 2013. A comparison between acoustic and bottom trawl estimates to reconstruct the biomass trends of sardine and anchovy in the Strait of Sicily (Central Mediterranean). *Fish. Res.* 147: 290-295.  
<https://doi.org/10.1016/j.fishres.2013.06.001>
- Florio G., Consoli P., Perdichizzi F., et al. 2003. Annotated checklist of the skates (Chondrichthyes, Rajidae) in the South-Tyrrhenian Sea from Cape Suvero (Calabria) to Cape San Vito (Sicily). *Biol. Mar. Mediterr.* 10: 824-827.
- Follesa M.C., Cabiddu S., Gastoni A., et al. 2007. On the reproductive biology of the deep-sea lobster, *Polycheles typhlops* (Decapoda, Palinura, Polychelidae), from the central-western Mediterranean. *Crustaceana* 80: 839-846.  
<https://doi.org/10.1163/156854007781363060>

- Follesa M.C., Cannas R., Gastoni A., et al. 2008. Abnormal rostrum in *Polychaetes typhlops* Heller, 1862 (Decapoda: Polychelidae) from the central western mediterranean. *J. Crustac. Biol.* 28: 731-734.  
<https://doi.org/10.1651/08-2987.1>
- Follesa M.C., Porcu C., Gastoni A., et al. 2009. Community structure of bathyal decapod crustaceans off South-Eastern Sardinian deep-waters (Central-Western Mediterranean). *Mar. Ecol. 30 (Suppl. 1)*: 188-199.  
<https://doi.org/10.1111/j.1439-0485.2009.00323.x>
- Follesa M.C., Mulas A., Cabiddu S., et al. 2010. Diet and feeding habits of two skate species, *Raja brachyura* and *Raja miraletus* (Chondrichthyes, Rajidae) in Sardinian waters (central-western Mediterranean). *Ital. J. Zool.* 77: 53-60.  
<https://doi.org/10.1080/11250000802589600>
- Follesa M.C., Porcu C., Cabiddu S., et al. 2011. Deep-water fish assemblages in the central-western Mediterranean (south Sardinian deep-waters). *J. Appl. Ichthyol.* 27: 129-135.  
<https://doi.org/10.1111/j.1439-0426.2010.01567.x>
- Follesa M.C., Cannas R., Cabiddu S., et al. 2012. Preliminary observations of the reproductive biology and diet for the Norwegian skate *Dipturus nidarosiensis* (Rajidae) from the Central Western Mediterranean Sea. *Cybiurn* 36: 473-477.  
<https://doi.org/10.26028/cybiurn/2012-363-006>
- Fortibuoni T., Bahri T., Camilleri M., et al. 2010. Nursery and spawning areas of deep-water rose shrimp, *Parapenaeus longirostris* (Decapoda: Penaeidae), in the Strait of Sicily (Central Mediterranean Sea). *J. Crustac. Biol.* 30:167-174.  
<https://doi.org/10.1651/09-3167.1>
- Fricke R., Ordines F. 2017. First record of the Alboran dragonet, *Protogrammus alboranensis* (Actinopterygii: Callionymiformes: Callionymidae), from the Balearic Islands (western Mediterranean). *Acta Ichthyol. Piscat.* 47: 289-295.  
<https://doi.org/10.3750/AIEP/02280>
- Fricke R., Ordines F. 2017. First record of the reticulated dragonet, *Callionymus reticulatus* Valenciennes, 1837 (Actinopterygii: Callionymiformes: Callionymidae), from the Balearic Islands, western Mediterranean. *Acta Ichthyol. Piscat.* 47: 163-171.  
<https://doi.org/10.3750/AIEP/02098>
- Frodella N., Cannas R., Velonà A., et al. 2016. Population connectivity and phylogeography of the Mediterranean endemic skate *Raja polystigma* and evidence of its hybridization with the parapatric sibling *R. montagui*. *Mar. Ecol. Prog. Ser.* 554: 99-113.  
<https://doi.org/10.3354/meps11799>
- Gaertner J.C., Bertrand J., Souplet A. 2002. STATIS-CoA: A methodological solution to assess the spatio-temporal organization of species assemblages. Application to the demersal assemblages of the French Mediterranean Sea. *Sci. Mar.* 66(Suppl. 2): 221-232.  
<https://doi.org/10.3989/scimar.2002.66s2221>
- Gaertner J.C., Bertrand A., Gil de Sola L., et al. 2005. Large spatial scale variation of demersal fish assemblage structure on the continental shelf of the NW Mediterranean Sea. *Mar. Ecol. Prog. Ser.* 297: 245-257.  
<https://doi.org/10.3354/meps297245>
- Gaertner J.C., Bertrand J.A., Samani D., et al. 2005. Spatio-temporal organization of demersal assemblages of the East Corsica (Mediterranean Sea). *Vie Milieu* 55: 81-89.  
<https://archimer.ifremer.fr/doc/2005/publication-692.pdf>
- Gaertner J.C., Bertrand J.A., Relini G., et al. 2007. Spatial pattern in species richness of demersal fish assemblages on the continental shelf of the northern Mediterranean Sea: a multiscale analysis. *Mar. Ecol. Prog. Ser.* 341: 191-203.  
<https://doi.org/10.3354/meps341191>
- Gaertner J.C., Mèrigot B., Relini G., et al. 2010. Reproducibility of the multi-component aspect of species diversity across different areas and scales: towards the constitution of a shortlist of complementary indices for monitoring fish diversity? *Ecography* 33: 1123-1135.  
<https://doi.org/10.1111/j.1600-0587.2009.06259.x>
- Gaertner J.C., Maiorano P., Mèrigot B., et al. 2013. Large-Scale diversity of slope fishes: pattern inconsistency between multiple diversity indices. *PLoS ONE* 8: e66753.  
<https://doi.org/10.1371/journal.pone.0066753>
- Gaglio G., Bottari T., Rinelli P., et al. 2011. Prevalence of *Clavella stellata* (Copepoda: Lernaepodidae) (Kroyer 1838) in the European hake (*Merluccius merluccius*) (L. 1758) in South Tyrrhenian Sea (Central Mediterranean). *J. Appl. Ichthyol.* 27: 136-138.  
<https://doi.org/10.1111/j.1439-0426.2010.01526.x>
- Gancitano V., Badalucco C., Gancitano S., et al. 2008. Potenzialità produttive e stato di sfruttamento di *Parapenaeus longirostris* (Lucas,1846) (Crustacea; Decapoda) nello Stretto di Sicilia (GSA 16). *Biol. Mar. Mediterr.* 15: 324-325.
- Gancitano V., Cusumano S., Giusto G.B., et al. 2008. Valutazione dello stato di sfruttamento del gambero rosso *Aristaeomorpha foliacea* (Risso, 1827) (Crustacea; Decapoda) nello Stretto di Sicilia. *Biol. Mar. Mediterr.* 15: 326-327.
- Gancitano V., Badalucco C., Cusumano S., et al. 2013. Exploitation state of Black-bellied Angler, *Lophius budegassa* (Spinola, 1807) (Pisces: Lophiidae), in the Strait of Sicily (GSA 15&16). *Biol. Mar. Mediterr.* 20: 184-185.
- Gancitano V., Enea M., Colloca F., et al. 2015. Temporal dynamics of demersal resources in the south of Sicily (GSA 16) during the last twenty years. *Biol. Mar. Mediterr.* 22: 166-167.
- Gancitano V., Giusto G.B., Labanchi L., et al. 2017. Catture, sforzo di pesca ed abbondanza di pesce sciabola, *L. caudatus* (Euphrasen, 1788) nello Stretto di Sicilia. *Biol. Mar. Mediterr.* 24: 186-187.
- García Raso J.E., Salmerón F., Baro J., et al. 2014. The tropical African hermit crab *Pagurus mbizi* (Crustacea, Decapoda, Paguridae) in the Western Mediterranean Sea: a new alien species or filling gaps in the knowledge of the distribution? *Mediterr. Mar. Sci.*, 15(1): 172-178.  
<https://doi.org/10.12681/mms.530>
- García-Rivera S., Sánchez Lizaso J.L., Bellido Millán J.M. 2017. Composition, spatial distribution and sources of macro-marine litter on the Gulf of Alicante seafloor (Spanish Mediterranean). *Mar. Pollut. Bull.* 121: 249-259.  
<https://doi.org/10.1016/j.marpolbul.2017.06.022>
- García-Rodríguez M., Abelló P., Fernández A., et al. 2011. Demersal assemblages on the Soft Bottoms off the Catalan-Levante of the Spanish Mediterranean. *J. Mar. Biol.* 2011: 976396.  
<https://doi.org/10.1155/2011/976396>
- García-Rodríguez M., Fernández A., Esteban A. 2011. Biomass response to environmental factors in two congeneric species of *Mullus*, *Mullus barbatus* and *Mullus surmuletus*, off Catalano-Levantine Mediterranean coast of Spain: a preliminary approach. *Anim. Biodiv. Conserv.* 34: 113-122.
- García-Rodríguez M., Pereda P., Landa J., et al. 2005. On the biology and growth of the angler fish *Lophius budegassa* Spinola, 1807 in the Spanish Mediterranean: a preliminary approach. *Fish. Res.* 71: 197-208.  
<https://doi.org/10.1016/j.fishres.2004.08.033>
- García-Ruiz C., Lloris D., Rueda J.L., et al. 2015. Spatial distribution of ichthyofauna in the northern Alboran Sea (Western Mediterranean). *J. Nat. Hist.* 49: 1191-1224.  
<https://doi.org/10.1080/00222933.2014.1001457>
- Gargano F., Garofalo G., Fiorentino F. 2017. Exploring connectivity between spawning and nursery areas of *Mullus barbatus* (L., 1758) in the Mediterranean through a dispersal model. *Fish. Oceanogr.* 26: 476-497.  
<https://doi.org/10.1111/fog.12210>
- Garofalo G., Gristina M., Fiorentino F., et al. 2003. Distributional pattern of rays (Pisces, Rajidae) in the Strait of Sicily in relation to fishing pressure. *Hydrobiologia* 503: 245-250.  
[https://doi.org/10.1007/978-94-017-2276-6\\_25](https://doi.org/10.1007/978-94-017-2276-6_25)
- Garofalo G., Fiorentino F., Bono G., et al. 2004. Identifying spawning and nursery areas of Red mullet (*Mullus barbatus*, L., 1758) in the Strait of Sicily. In: Nishida T., Kailola P.J., Hollingworth C.E. (eds), *GIS/Spatial Analyses in Fishery and Aquatic Sciences*, (Vol. 2). Fishery-aquatic GIS Research Group, Saitama, Japan, pp.101-110.
- Garofalo G., Gristina M., Toccaceli M., et al. 2004. Geostatistical modelling of biocenosis distribution in the Strait of Sicily. In: Nishida T., Kailola P.J., Hollingworth C.E. (eds.), *GIS/Spatial Analyses in Fishery and Aquatic Sciences*, (Vol. 2). Fishery-aquatic GIS Research Group, Saitama, Japan, pp.241-250.
- Garofalo G., Fiorentino F., Gristina M., et al. 2007. Stability of spatial pattern of fish species diversity in the Strait of Sicily (central Mediterranean). *Hydrobiologia* 580: 117-124.  
[https://doi.org/10.1007/978-1-4020-6156-1\\_10](https://doi.org/10.1007/978-1-4020-6156-1_10)
- Garofalo G., Ceriola L., Gristina M., et al. 2010. Nurseries, spawning grounds and recruitment of *Octopus vulgaris* in the Strait of Sicily, central Mediterranean Sea. *ICES J. Mar. Sci.* 67: 1363-1371.  
<https://doi.org/10.1093/icesjms/fsq101>
- Garofalo G., Fortibuoni T., Gristina M., et al. 2011. Persistence and co-occurrence of demersal nurseries in the Strait of Sicily (Central Mediterranean): implications for fishery management.

- J. Sea Res. 66: 29-38.  
<https://doi.org/10.1016/j.seares.2011.04.008>
- Garofalo G., Fezzani S., Gargano F., et al. 2017. Predictive distribution models of European hake in the south-central Mediterranean Sea. *Hydrobiologia* 821: 153-172.  
<https://doi.org/10.1007/s10750-017-3338-5>
- Garoia F., Guarniero I., Ramsak A., et al. 2004. Microsatellite DNA variation reveals high gene flow and panmictic populations in the Adriatic shared stocks of the European squid and cuttlefish (Cephalopoda). *Heredity* 93: 166-174.  
<https://doi.org/10.1038/sj.hdy.6800489>
- Garoia F., Guarniero I., Piccinetti C., et al. 2004. First microsatellite loci of red mullet (*Mullus barbatus*) and their application to genetic structure analysis of Adriatic shared stock. *Mar. Biotechnol.* 6: 446-452.  
<https://doi.org/10.1007/s10126-004-3045-x>
- Giordano D., Bottari T., Busalacchi B., et al. 2005. On the relationship between beaks and body size in *Sepia officinalis* from the Southern Tyrrhenian Sea (Central Mediterranean). *Cah. Biol. Mar.* 46: 35-41.
- Giordano D., Bottari T., Rinelli P. 2005. Cephalopod assemblages caught by trawling along the Southern Tyrrhenian Sea (Central Mediterranean). *Iberus* 23: 33-42.
- Giordano D., Perdichizzi A., Pirrera L., et al. 2009. Distribution and biology of *Sepietta oweniana* (Pfeffer, 1908) (Sepiolodae: Cephalopoda) in the Southern Tyrrhenian Sea (Central Mediterranean). *Cah. Biol. Mar.* 50: 1-10.
- Giordano D., Bottari T., Perdichizzi A., et al. 2010. Distribution and some aspects of the biology of *Scaevurgus unicolor* (Cephalopoda: Octopodidae) in the Southern Tyrrhenian Sea (Central Mediterranean). *Vie Milieu* 60: 291-297.
- Giordano D., Busalacchi B., Bottari T., et al. 2010. Population dynamics and distribution of *Eledone cirrhosa* (Lamarck, 1798) in the Southern Tyrrhenian Sea (Central Mediterranean). *Cah. Biol. Mar.* 51: 213-227.
- Giove M., Minerva P., Maiorano G. et al. 2010. Elasmobranch assemblages in the Ionian Sea. *Biol. Mar. Mediterr.* 17: 250-251.
- Goñi R., S. Adlerstein, F. Alvarez, M. et al. 2004. Recruitment indices of European hake, *Merluccius merluccius* (Linnaeus 1758), in the Northwest Mediterranean based on landings from bottom-trawl multispecies fisheries. *ICES J. Mar. Sci.* 61: 760-773.  
<https://doi.org/10.1016/j.icesjms.2004.04.002>
- González M., Sánchez P. 2002. Cephalopod assemblages caught by trawling along the Iberian Peninsula Mediterranean coast. *Sci. Mar.* 66: 199-208.  
<https://doi.org/10.3989/scimar.2002.66s2199>
- Gouraguine A., Hidalgo M., Moranta J., et al. 2011. Elasmobranch spatial segregation in the western Mediterranean. *Sci. Mar.* 75: 653-664.  
<https://doi.org/10.3989/scimar.2011.75n4653>
- Granger V., Bez N., Fromentin J.-M., et al. 2015. Mapping diversity indices: not a trivial issue. *Methods Ecol. Evol.* 6: 688-696.  
<https://doi.org/10.1111/2041-210X.12357>
- Granger V., Fromentin J.M., Bez N., et al. 2015. Large-scale spatio-temporal monitoring highlights hotspots of demersal fish diversity in the Mediterranean Sea. *Prog. Oceanogr.* 130: 65-74.  
<https://doi.org/10.1016/j.pocean.2014.10.002>
- Granzotto A., Fiorentino F., Garofalo G., et al. 2006. Un approccio trofico allo studio della comunità dei pesci demersali dello Stretto di Sicilia nell'analisi della serie temporale 1994-2004. *Biol. Mar. Mediterr.* 13: 250-252.
- Gristina M., Garofalo G., Giusto G.B., et al. 2002. A comparative study on hake length structures derived from trawl surveys and commercial catches in the Strait of Sicily. *Biol. Mar. Mediterr.* 9: 758-762.
- Gristina M., Bono G., Fiorentino F., et al. 2003. L'impatto della pesca a strascico sulla diversità delle comunità demersali dello Stretto di Sicilia. *Biol. Mar. Mediterr.* 10: 838-842.
- Gristina M., Garofalo G., Bianchini M.L., et al. 2004. Evaluating the performance of an index of trawling impact in the Strait of Sicily. *Biol. Mar. Mediterr.* 11: 230-241.
- Gristina M., Bahri T., Fiorentino F., et al. 2006. Comparison of demersal fish assemblages in three areas of the Strait of Sicily under different trawling pressure. *Fish. Res.* 81: 60-71.  
<https://doi.org/10.1016/j.fishres.2006.05.010>
- Gristina M., Fiorentino F., Garofalo G., et al. 2006. Trend temporale nella comunità demersale di piattaforma e di scarpata nello Stretto di Sicilia (1994-2004). *Biol. Mar. Mediterr.* 13: 253-256.
- Gristina M., Fiorentino F., Gancitano V., et al. 2013. The role of juveniles in structuring demersal assemblages in trawled fishing grounds. *Est. Coast. Shelf Sci.* 133: 78-87.  
<https://doi.org/10.1016/j.ecss.2013.08.014>
- Guerao G., Abelló P. 2007. The first zoea of *Inachus aguiarii*, *Inachus communissimus* and *Ergasticus clouei* (Decapoda, Brachyura, Majoidea) with implications for the systematics of the family Inachidae. *Zootaxa* 1429: 55-68.  
<https://doi.org/10.1163/001121610x520975>
- Guerao G., Rufino M.M., Abelló P. 2002. The complete larval development and first juvenile of the spider crab *Inachus thoracicus* Roux, 1830 (Brachyura: Majidae: Inachinae). *J. Plankton Res.* 24(9): 875-887.  
<https://doi.org/10.1093/plankt/24.9.875>
- Guerao G., Rufino M.M., Abelló P. 2003. Morphology of the larval and first juvenile stages of the spider crab *Lissa chiragra* (Brachyura: Majidae: Pisinae). *J. Nat. Hist.* 37: 647-671.  
<https://doi.org/10.1080/00222930110116048>
- Guerao G., Abelló P., Díaz D. 2005. The complete larval development of the crab *Pilumnus spinifer* (Brachyura: Xanthoidea: Pilumnidae) reared in the laboratory. *J. Nat. Hist.* 39(35): 3187-3216.  
[https://doi.org/10.18353/crustacea.40.0\\_57](https://doi.org/10.18353/crustacea.40.0_57)
- Guerao G., Díaz D., Abelló P. 2006. Morphology of puerulus and early juvenile stages of the spiny lobster *Palinurus mauritanicus* (Decapoda: Palinuridae). *J. Crustac. Biol.* 26(4): 480-494  
<https://doi.org/10.1651/c-2615.1>
- Guijarro B., Massutí E., Moranta J., et al. 2008. Population dynamics of the red-shrimp *Aristeus antennatus* in the Balearic Islands (western Mediterranean): spatio-temporal differences and influence of environmental factors. *J. Mar. Syst.* 71: 385-402.  
<https://doi.org/10.1016/j.jmarsys.2007.04.003>
- Guijarro B., Massutí E., Moranta J., et al. 2009. Short spatio-temporal variations in the population dynamics and biology of the deep-water rose shrimp *Parapenaeus longirostris* (Decapoda: Crustacea) in the western Mediterranean. *Sci. Mar.* 73: 183-197.  
<https://doi.org/10.3989/scimar.2009.73n1183>
- Guijarro B., Tserpes G., Moranta J., et al. 2011. Assessment of the deep water trawl fishery off the Balearic Islands (western Mediterranean): from single to multi-species approach. *Hydrobiologia* 670: 67-85.  
<https://doi.org/10.1007/s10750-011-0670-z>
- Guijarro B., Fanelli E., Moranta J., et al. 2012. Small-scale differences in the distribution and population dynamics of pandalid shrimps in the western Mediterranean in relation to environmental factors. *Fish. Res.* 119-120: 33-47.  
<https://doi.org/10.1016/j.fishres.2011.12.001>
- Guijarro B., Massutí E., Quetglas A., et al. 2012. Inter- and intra-annual trends and status indicators of nekto-benthic elasmobranch populations off the Balearic Islands (north-western Mediterranean). *Sci. Mar.* 76: 87-96.  
<https://doi.org/10.3989/scimar.03432.22A>
- Jereb P., Cuccu D., Giordano D., et al. 2005. Uso delle serie storiche di campagne sperimentali a strascico per lo studio dei Cefalopodi: un nuovo metodo di analisi esplorativa. *Biol. Mar. Mediterr.* 12: 526-530.
- Jereb P., Cuccu D., Giordano D., et al. 2005. Using historical series of trawl surveys data to investigate cephalopods: a new method of exploratory analysis. *Biol. Mar. Mediterr.* 12: 526-530.
- Harmelin V.M., Mahe K., Bodiguel X., et al. 2012. Possible link between prey quality, condition and growth of juvenile hake (*Merluccius merluccius*) in the Gulf of Lions (NW Mediterranean). *Cybium* 36: 323-328.  
<https://doi.org/10.26028/cybium/2012-362-001>
- Hidalgo M., Massutí E., Guijarro B., et al. 2009. Population effects and changes in life history traits in relation to phase transitions induced by long-term term fishery harvesting: European hake (*Merluccius merluccius* L.) off the Balearic Islands. *Can. J. Fish. Aquat. Sci.* 66: 1355-1370.  
<https://doi.org/10.1139/F09-081>
- Hidalgo M., Rouyer T., Bartolino V., et al. 2012. Context-dependent interplays between truncated demographics and climate variation shape the population growth rate of a harvested species. *Ecography* 35: 637-649.  
<https://doi.org/10.1111/j.1600-0587.2011.07314.x>
- Hidalgo M., Quetglas A., Ordines F., et al. 2017. Size-spectra across geographical and bathymetric gradients reveal contrasting resilient mechanisms of recovery between Atlantic and Mediterranean fish communities. *J. Biogeogr.* 44: 1939-1951.  
<https://doi.org/10.1111/jbi.12976>
- Holcer D., Lazar B., Mackelworth P., et al. 2012. Rare or just unknown? The occurrence of the giant devil ray (*Mobula mobu-*

- lar) in the Adriatic Sea. *J. Appl. Ichthyol.* 29: 1-6.  
<https://doi.org/10.1111/jai.12034>
- Isajlovic I., Vrgoc N., Zorica B., et al. 2009. Age, growth and length-weight relationship of *Coelorrhinus caelorrhinus* (Risso, 1810) in the Adriatic Sea. *Acta Adriat.* 50: 23-30.
- Jereb P., Cannas R., Maiorano P., et al. 2016. The deepwater squid *Octopoteuthis sicula* Rüppell, 1844 (Cephalopoda: Octopoteuthidae) as the single species of the genus occurring in the Mediterranean Sea. *Mar. Biol.* 163: 192-192.  
<https://doi.org/10.1007/s00227-016-2965-0>
- Joher S., Ballesteros E., Cebrian E., et al. 2012. Deep-water macroalgal-dominated coastal detritic assemblages on the continental shelf off Mallorca and Menorca (Balearic Islands, Western Mediterranean). *Bot. Mar.* 55: 485-497.  
<https://doi.org/10.1515/bot-2012-0113>
- Joher S., Ballesteros E., Rodríguez-Prieto C. 2015. Contribution to the study of deep coastal detritic bottoms: the algal communities of the continental shelf off the Balearic Islands, Western Mediterranean. *Mediterr. Mar. Sci.* 16: 573-590.  
<https://doi.org/10.12681/mms.1249>
- Joher S., Ballesteros E., Rodríguez-Prieto C. 2016. Macroalgal-dominated coastal detritic communities from the Western Mediterranean and the Northeastern Atlantic. *Mediterr. Mar. Sci.* 17: 476-495.  
<https://doi.org/10.12681/mms.1438>
- Johnson A.F., Valls M., Moranta J., et al. 2012. Effect of prey abundance and size on the distribution of demersal fishes. *Can. J. Fish. Aquat. Sci.* 69: 191-200.  
<https://doi.org/10.1139/f2011-138>
- Kallianiotis A., Vidoris P., Sylaios G. 2004. Fish species assemblages and geographical sub-areas in the North Aegean Sea, Greece. *Fish. Res.* 68: 171-187.  
<https://doi.org/10.1016/j.fishres.2003.12.007>
- Kasapides P., Peristeraki P., Tserpes G., et al. 2007. A new record of the Lessepsian invasive fish *Etrumeus teres* (Osteichthyes: Clupeidae) in the Mediterranean Sea (Aegean, Greece). *Aquat. Invasions* 2: 152-154.  
<https://doi.org/10.3391/ai.2007.2.2.12>
- Katsanevakis S., Lefkaditou E., Galinou-Mitsoudi S., et al. 2008. Molluscan diversity and conservation: species of minor commercial interest in Hellenic Seas. *Mediterr. Mar. Sci.* 9: 77-111.  
<https://doi.org/10.12681/mms.145>
- Keller S., Valls M., Hidalgo M., et al. 2014. Influence of environmental parameters on the life-history and population dynamics of cuttlefish *Sepia officinalis* in the western Mediterranean. *Estuar. Coast. Shelf Sci.* 145: 31-40.  
<https://doi.org/10.1016/j.ecss.2014.04.016>
- Keller S., Bartolino V., Hidalgo M., et al. 2016. Large-scale spatio-temporal patterns of mediterranean cephalopod diversity. *PLoS ONE* 11: e0146469.  
<https://doi.org/10.1371/journal.pone.0146469>
- Keller S., Hidalgo M., Álvarez-Berastegui D., et al. 2017. Demersal cephalopod communities in the Mediterranean: a large-scale analysis. *Mar. Ecol. Prog. Ser.* 584: 105-118.  
<https://doi.org/10.3354/meps12342>
- Keller S., Quetglas A., Puerta P., et al. 2017. Environmentally driven synchronies of Mediterranean cephalopod populations. *Oceanogr.* 152: 1-14.  
<https://doi.org/10.1016/j.pocean.2016.12.010>
- Kousteni V., Kontopoulou M., Megalofonou P. 2010. Sexual maturity and fecundity of *Scyllorhinus canicula* (Linnaeus, 1758) in the Aegean Sea. *Mar. Biol.* Res. 6: 390-398.  
<https://doi.org/10.1080/17451000903233771>
- Kovačić M., Ordines F., Schlieven U.K. 2017. A new species of *Buenia* (Teleostei: Gobiidae) from the western Mediterranean Sea, with the description of this genus. *Zootaxa.* 4250: 447-460.  
<https://doi.org/10.11646/zootaxa.4250.5.3>
- Krstulovic Sifner S., Lefkaditou E., Ungaro N., et al. 2005. Composition and distribution of the cephalopod fauna in the eastern Adriatic and eastern Ionian Sea. *Israel J. Zool.* 51: 315-330.  
<https://doi.org/10.1560/4LT4-K01W-C9GF-7YK3>
- Krstulovic Sifner S., Vrgoc N., Dacic V., et al. 2009. Long-term changes in distribution and demographic composition of thornback ray, *Raja clavata*, in the northern and central Adriatic Sea. *J. Appl. Ichthyol.* 25: 40-46.  
<https://doi.org/10.1111/j.1439-0426.2008.01204.x>
- Lauria V., Gristina M., Attrill M.J., et al. 2015. Predictive habitat suitability models to aid conservation of elasmobranch diversity in the central Mediterranean Sea. *Sci. Rep.* 5: 13245.  
<https://doi.org/10.1038/srep13245>
- Lauria V., Garofalo G., Gristina M., et al. 2016. Contrasting habitat selection amongst cephalopods in the Mediterranean Sea: When the environment makes the difference. *Mar. Env. Res.* 119: 252-266.  
<https://doi.org/10.1016/j.marenvres.2016.06.011>
- Lauria V., Garofalo G., Fiorentino F., et al. 2017. Species distribution models of two critically endangered deep-sea octocorals reveal fishing impacts on vulnerable marine ecosystems in central Mediterranean Sea. *Sci. Rep.* 7: 8049.  
<https://doi.org/10.1038/s41598-017-08386-z>
- Le Bourg B., Bănaru D., Sarau C., et al. 2016. Trophic niche overlap of sprat and commercial small pelagic teleosts in the Gulf of Lions (NW Mediterranean Sea). *J. Sea. Res.* 103: 138-146.  
<https://doi.org/10.1016/j.seares.2015.06.011>
- Lebrato M., Pitt K.A., Sweetman A., et al. 2012. Jelly-falls historic and recent observations: A review to drive future research directions. *Hydrobiologia* 698: 227-245.  
<https://doi.org/10.1007/s10750-012-1046-8>
- Lebrato M., Molinero J.C., Cartes J.E., et al. 2013. Sinking Jelly-Carbon Unveils Potential Environmental Variability along a Continental Margin. *PLoS ONE* 8(12): e82070.  
<https://doi.org/10.1371/journal.pone.0082070>
- Lefkaditou E. 2007. Review of Cephalopod fauna in Hellenic waters. In: Papaconstantinou C., Zenetos A., Vassilopoulou V., Tserpes G. (eds), State of Hellenic Fisheries. HCMR Publications, Athens, pp. 62-69.
- Lefkaditou E., Peristeraki P., Bekas P., et al. 2003. Cephalopod distribution in the southern Aegean Sea. *Mediterr. Mar. Sci.* 4: 79-86.  
<https://doi.org/10.12681/mms.243>
- Lefkaditou E., Politou C.-Y., Pali Alexis A., et al. 2008. Influences of environmental variability on the population structure and distribution patterns of the short-fin squid *Illex coindetii* (Cephalopoda: Ommastrephidae) in the Eastern Ionian Sea. *Hydrobiologia* 612: 71-90.  
[https://doi.org/10.1007/978-1-4020-9141-4\\_6](https://doi.org/10.1007/978-1-4020-9141-4_6)
- Lefkaditou E., Tsigonopoulos C.S., Alidromiti C., et al. 2012. On the occurrence of *Alloteuthis subulata* in the Eastern Ionian Sea and its distinction from the sympatric *Alloteuthis media*. *J. Biol. Res. Thessalon.* 17: 169-175.
- Levi D., Andreoli M.G., Bonanno A., et al. 2003. Embedding sea surface temperature anomalies in the stock recruitment relationship of red mullet (*Mullus barbatus* L. 1758) in the Strait of Sicily. *Sci. Mar.* 67: 259-268.  
<https://doi.org/10.3989/scimar.2003.67s1259>
- Ligas A., Baino R., Barone M., et al. 2006. Analysis of trawl survey time series from the Iugurian and the Tyrrhenian Seas. *Biol. Mar. Mediterr.* 13: 87-95.
- Ligas A., De Ranieri S., Micheli D., et al. 2010. Analysis of the landings and trawl survey time series from the Tyrrhenian Sea (NW Mediterranean). *Fish. Res.* 105: 46-56.  
<https://doi.org/10.1016/j.fishres.2010.03.003>
- Ligas A., Sartor P., Colloca F. 2011. Trends in population dynamics and fishery of *Parapenaeus longirostris* and *Nephrops norvegicus* in the Tyrrhenian Sea (NW Mediterranean): the relative importance of fishery and environmental variables. *Mar. Ecol.* 32: 25-35.  
<https://doi.org/10.1111/j.1439-0485.2011.00440.x>
- Ligas A., Colloca F., Lundy M.G., et al. 2015. Modeling the growth of recruits of European hake (*Merluccius merluccius*) in the northwestern Mediterranean Sea with generalized additive models. *Fish. Bull.* 113: 69-81.  
<https://doi.org/10.7755/FB.113.1.7>
- Lleonart J., Farrugio H. 2012. *Pleuronectes platessa*, a ghost fish in the Mediterranean Sea? *Sci. Mar.* 76: 141-147.  
<https://doi.org/10.3989/scimar.03348.02B>
- Lloret J., Gil de Sola L., Souplet A., et al. 2002. Effects of large-scale habitat variability on condition of demersal exploited fish in the north-western Mediterranean. *ICES J. Mar. Sci.* 59: 1215-1227.  
<https://doi.org/10.1006/jmsc.2002.1294>
- Lloret J., Galzin R., Gil de Sola L., et al. 2005. Habitat related differences in lipid reserves of some exploited fish species in the north-western Mediterranean continental shelf. *J. Fish. Biol.* 67: 51-65.  
<https://doi.org/10.1111/j.0022-1112.2005.00708.x>
- Louzao M., J. Navarro, A. Delgado-Huertas, L., et al. 2017. Surface oceanographic fronts influencing deep-sea biological activity: Using fish stable isotopes as ecological tracers Deep Sea Research Part II: Topical Studies in Oceanography, 140: 117-126.

- <https://doi.org/10.1016/j.dsr.2016.10.012>
- Mahe K., Ider D., Massaro A., et al. 2019. Directional bilateral asymmetry in otolith morphology may affect fish stock discrimination based on otolith shape analysis. *ICES J. Mar. Sci.* 76: 232-243.  
<https://doi.org/10.1093/icesjms/fsy163>
- Maiorano P., D'Onghia G., Capezzuto F., et al. 2002. Life-history traits of *Plesionika martia* (Decapoda: Caridea) from the Eastern-Central Mediterranean Sea. *Mar. Biol.* 141: 527-539.  
<https://doi.org/10.1007/s00227-002-0851-4>
- Maiorano L., Bartolino V., Colloca F., et al. 2009. Systematic conservation planning in the Mediterranean: a flexible tool for the identification of no-take marine protected areas. *ICES J. Mar. Sci.* 66: 137-146.  
<https://doi.org/10.1093/icesjms/fsn148>
- Maiorano P., Sion L., Carlucci R., et al. 2010. The demersal faunal assemblage of the North-Western Ionian Sea (Central Mediterranean): current knowledge and perspectives. *Chemistry & Ecology*. Vol. 26 Suppl 1: 219-240.  
<https://doi.org/10.1080/02757541003693987>
- Maiorano P., Capezzuto F., Sion L., et al. 2013. Spatio-temporal changes of *Munida rutilanti* Zariquiey-Alvarez, 1952 (Decapoda: Galatheidae) in the north-western Ionian Sea (Central Mediterranean). *Mediterr. Mar. Sci.* 14: 42-48.  
<https://doi.org/10.12681/mms.619>
- Manfredi C., Ciavaglia E., Isajlovic I., et al. 2010. Temporal and spatial distribution of some elasmobranchs in the northern and central Adriatic Sea. *Biol. Mar. Mediterr.* 17: 254-255.
- Mannini A., Reale B., Colloca F., et al. 2008. Applicazione della routine R-Sufi ai dati raccolti durante le campagne MEDITS 1995-2006 nella sub area geografica FAO 9. *Biol. Mar. Mediterr.* 15: 426-427.
- Marano C. A., Manfrin Piccinetti G., Pasolini P., et al. 2002. Annotated checklist of the skates (Chondrichthyes, Rajidae) in the Adriatic Sea. *Biol. Mar. Mediterr.* 10: 856-862.
- Marano C. A., Martino M., Marzano M. C., et al. 2006. Taglia di prima maturità di *Illex coindetii* (Verany, 1839) nell'Adriatico meridionale. *Biol. Mar. Mediterr.* 13: 881-883.
- Maravelias C. D., Tserpes G., Pantazi M., et al. 2012. Habitat Selection and Temporal Abundance Fluctuations of Demersal Cartilaginous Species in the Aegean Sea (Eastern Mediterranean). *PLoS ONE* 7: e35474.  
<https://doi.org/10.1371/journal.pone.0035474>
- Marino F., Busalacchi B., Bottari T., et al. 2016. Occurrence and prevalence of *Phylometra filiformis* (Stossich, 1896) on *Pagellus erythrinus* (Linnaeus, 1758) in the Southern Tyrrhenian Sea. *J. Appl. Ichthyol.* 32: 687-692.  
<https://doi.org/10.1111/jai.13069>
- Marongiu M.F., Bellodi A., Cau A., et al. 2013. Reproductive biology of the blackmouth catshark, *Galeus melastomus* Rafinesque, 1810, in Sardinian seas (central western Mediterranean). *Biol. Mar. Mediterr.* 20: 190-191.
- Marongiu M.F., Porcu C., Bellodi A., et al. 2015. Oviducal gland microstructure of *Raja miraletus* and *Dipturus oxyrinchus* (Elasmobranchii, Rajidae). *J. Morphol.* 276: 1392-1403.  
<https://doi.org/10.1002/jmor.20426>
- Marongiu M.F., Porcu C., Bellodi A., et al. 2017. Temporal dynamics of demersal chondrichthyan species in the central western Mediterranean Sea: The case study in Sardinia Island. *Fish. Res.* 193: 81-94.  
<https://doi.org/10.1016/j.fishres.2017.04.001>
- Marra A., Mona S., Sà R. M., et al. 2015. Population genetic history of *Aristeus antennatus* (Crustacea: Decapoda) in the Western and Central Mediterranean Sea. *PLoS ONE* 10: e0117272.  
<https://doi.org/10.1371/journal.pone.0117272>
- Masnadi F., Viva C., Ligas A. 2017. Effetti di variabili ambientali ed antropiche sulle comunità ittiche di acque profonde nel Mar Ligure e Mar Tirreno settentrionale. *Biol. Mar. Mediterr.* 24: 190-191.
- Massaro A., Ligas A., Carbonara P. 2014. Accrescimento della boga *Boops boops* (Linneo, 1758), nel Mar Ligure e nel Mar Tirreno centro-settentrionale. *Biol. Mar. Mediterr.* 21: 285-286.
- Massaro A., Fortuna C., Ligas A. 2016. Accrescimento di *Lophius budegassa* Spinola, 1807 nel Mar Ligure e Tirreno settentrionale. *Biol. Mar. Mediterr.* 23: 264-265.
- Massaro A., Sartini M., Sbrana M. 2017. Reproductive periods of demersal species in the Ligurian and northern-central Tyrrhenian Seas. *Biol. Mar. Mediterr.* 24: 192-193.
- Massi D., Titone A., Mancuso M., et al. 2015. *Neptunea contraria* and *Buccinum undatum* (Gastropoda, Buccinidae) thanatocoenosis in the Strait of Sicily. *Biol. Mar. Mediterr.* 22: 99-100.
- Massi D., Titone A., Colloca F., et al. 2016. Are *Leptometra phalangium* (Echinodermata, Antedonidae) beds nursery habitats for hake in the Strait of Sicily? *Biol. Mar. Mediterr.* 23: 266-268.
- Massutí E., Moranta J. 2003. Demersal assemblages and depth distribution of elasmobranchs from the continental shelf and slope trawling grounds off the Balearic Islands (western Mediterranean). *ICES J. Mar. Sci.* 60: 753-766.  
[https://doi.org/10.1016/S1054-3139\(03\)00089-4](https://doi.org/10.1016/S1054-3139(03)00089-4)
- Massutí E., Reñones O. 2005. Demersal resource assemblages in the trawl fishing grounds off the Balearic Islands (western Mediterranean). *Sci. Mar.* 69: 167-181.  
<https://doi.org/10.3989/scimar.2005.69n1167>
- Massutí E., Reina J.A., Lloris D., et al. 2002. First record of *Solea (Microchirus) boscanion* (Osteichthyes: Soleidae) in the Mediterranean Sea, with data on other sympatric soleid species. *J. Mar. Biol. Assoc. U.K.* 82: 907-911.  
<https://doi.org/10.1017/S0025315402006331>
- Mastrototaro F., Chimienti G., Capezzuto F., et al. 2014. First record of *Protopitulum carpenteri* (Cnidaria: Octocorallia: Penatulacea) in the Mediterranean Sea. *Ital. J. Zool.* 2014:1-8.  
<https://doi.org/10.1080/11250003.2014.982218>
- Mazzoldi C., Finotto L., Gristina M., et al. 2015. Contrasting life history and reproductive traits in two populations of *Scyliorhinus canicula*. *Mar. Biol.* 162: 1175-1186.  
<https://doi.org/10.1007/s00227-015-2659-z>
- Melis R., Vacca L., Cuccu D., et al. 2017. Genetic population structure and phylogeny of the common octopus *Octopus vulgaris* Cuvier, 1797 in the western Mediterranean Sea through nuclear and mitochondrial markers. *Hydrobiologia* 807: 277-296.  
<https://doi.org/10.1007/s10750-017-3399-5>
- Mérigot B., Bertrand J., Gaertner J.C., et al. 2007. The multi-component structuration of the species diversity of groundfish assemblages of the east coast of Corsica (Mediterranean Sea): Variation according to the bathymetric strata. *Fish. Res.* 88: 120-132.  
<https://doi.org/10.1016/j.fishres.2007.08.003>
- Mérigot B., Bertrand J., Mazouni N., et al. 2007. A multi-component analysis of species diversity of groundfish assemblages on the continental shelf of the Gulf of Lions (north-western Mediterranean Sea). *Est. Coast. Shelf Sci.* 73: 123-136.  
<https://doi.org/10.1016/j.ecss.2006.12.017>
- Mezzasalma V., Zagra M., Di Stefano L., et al. 2008. Evidence of lipofuscin accumulation in the deep-water red shrimp *Aristaeomorpha foliacea* (Risso, 1827). *Mediterr. Mar. Sci.* 9: 21-33.  
<https://doi.org/10.12681/mms.130>
- Milisenda G., Garofalo G., Fezzani S., et al. 2017. Biomass HotSpot distribution model and spatial interaction of two exploited species of horse mackerel in the south-central Mediterranean Sea. *Hydrobiologia* 821: 135-150.  
<https://doi.org/10.1007/s10750-017-3336-7>
- Moranta J., Massutí E., Palmer M., et al. 2007. Geographic and bathymetric trends in abundance, biomass and body size of four grenadier fishes along the Iberian coast in the western Mediterranean. *Prog. Oceanogr.* 72: 63-83.  
<https://doi.org/10.1016/j.pocan.2006.09.003>
- Morat F., Letourneur Y., Dierking J., et al. 2014. The great melting pot. Common sole population connectivity assessed by otolith and water. *PLoS ONE* 9: e86585.  
<https://doi.org/10.1371/journal.pone.0086585>
- Morfin M., Bez N., Fromentin J.-M. 2016. Habitats of ten demersal species in the Gulf of Lions and potential implications for spatial management. *Mar. Ecol. Prog. Ser.* 547: 219-232.  
<https://doi.org/10.3354/meps11603>
- Morfin M., Fromentin J.M., Jadaud A., et al. 2012. Spatio-Temporal patterns of key exploited marine species in the North-western Mediterranean Sea. *PLoS ONE* 7: e37907.  
<https://doi.org/10.1371/journal.pone.0037907>
- Mulas A., Bellodi A., Cannas R., et al. 2015. Diet and feeding behaviour of longnosed skate *Dipturus oxyrinchus*. *J. Fish Biol.* 86: 121-138.  
<https://doi.org/10.1111/jfb.12551>
- Mulas A., Bellodi A., Cau A., et al. 2011. Trophic interactions among Chondrichthyans in the central-western Mediterranean Sea. *Biol. Mar. Mediterr.* 18: 81-84.
- Mulazzani L., Manrique R., Trevisan G., et al. 2015. The relationship among catch, fishing effort, and measures of fish stock abundance: implications in the Adriatic Sea. *Can. J. Fish. Aquat. Sci.* 72: 410-421.  
<https://doi.org/10.1139/cjfas-2014-0337>

- Murenu M., Cau A., Colloca F., Sartor P., et al. 2010. Mapping the potential locations of European hake (*Merluccius merluccius*) nurseries in the Italian waters. In: Nishida T., and Caton A.E. (Eds), GIS/Spatial Analyses in Fishery and Aquatic Sciences (Vol. 4). International Fishery GIS Society, Saitama, Japan. pp. 51-68.
- Navarro J., Coll M., Cardador L., et al. 2015. The relative roles of the environment, human activities and spatial factors in the spatial distribution of marine biodiversity in the Western Mediterranean Sea. *Prog. Oceanogr.* 131: 126-137. <https://doi.org/10.1016/j.pocean.2014.12.004>
- Nobile E., Lanteri L., Mannini A., et al. 2008. Accrescimento di due specie di *Trachurus* in Mar Ligure. *Biol. Mar. Mediterr.* 15: 342-343.
- Ordines F., Massutí E. 2009. Relationships between macro-epibenthic communities and fish on the shelf grounds of the western Mediterranean. *Aquat. Conserv.* 19: 370-383. <https://doi.org/10.1002/aqc.969>
- Ordines F., Quetglas A., Massutí E., et al. 2009. Habitat preferences and life history of the red scorpion fish, *Scorpaena notata*, in the Mediterranean. *Estuar. Coast. Shelf Sci.* 85: 537-546. <https://doi.org/10.1016/j.ecss.2009.09.020>
- Ordines F., Massutí E., Moranta J., et al. 2011. Balearic Islands vs. Algeria: two nearby western Mediterranean elasmobranchs populations with different oceanographic scenarios and fishing histories. *Sci. Mar.* 75: 707-717. <https://doi.org/10.3989/scimar.2011.75n4707>
- Ordines F., Valls M., Gouraguine A. 2012. Biology, feeding and habitat preferences of cademat's rockfish, *Scorpaena lopppei* (Actinopterygii: Scorpaeniformes: Scorpaenidae), in the Balearic Islands (Western Mediterranean). *Acta Ichthyol. Piscat.* 42: 21-30. <https://doi.org/10.3750/AIP2011.42.1.03>
- Ordines F., Fariols M.T., Leonart J., et al. 2014. Biology and population dynamics of by-catch fish species of the bottom trawl fishery in the Western Mediterranean. *Mediterr. Mar. Sci.* 15: 613-625. <https://doi.org/10.12681/mms.812>
- Ordines F., Bauzá M., Sbert M., et al. 2015. Red algae beds increase the condition of nekto-benthic fish. *J. Sea Res.* 95: 115-123. <https://doi.org/10.1016/j.seares.2014.08.002>
- Orsi Relini L., Mannini A., Fiorentino F., et al. 2006. Biology and fisheries of *Eledone cirrhosa* in the Ligurian Sea. *Fish. Res.* 78: 72-88. <https://doi.org/10.1016/j.fishres.2005.12.008>
- Orsi Relini L., Mannini A., Relini G. 2013. Updating knowledge on growth, population dynamics, and ecology of the blue and red shrimp, *Aristeus antennatus* (Risso, 1816), on the basis of the study of its instars. *Mar. Ecol.* 34: 90-102. <https://doi.org/10.1111/j.1439-0485.2012.00528.x>
- Oso G.C., Orio A., Millar C.P. 2015. Assessing the vulnerability of Mediterranean demersal stocks and predicting exploitation status of un-assessed stocks. *Fish. Res.* 171: 110-121. <https://doi.org/10.1016/j.fishres.2015.02.005>
- Palero F., Guerao G., Abelló P. 2008. Morphology of the final stage phyllosoma larva of *Scyllarus pygmaeus* (Crustacea: Decapoda: Scyllaridae), identified by DNA analysis. *J. Plankton Res.* 30(4): 483-488. <https://doi.org/10.1093/plankt/fbn012>
- Palero F., Guerao G., Clark P.F., Abelló P. 2011. *Scyllarus arcutus* (Crustacea: Decapoda: Scyllaridae) final stage phyllosoma identified by DNA analysis, with morphological description. *J. Mar. Biol. Assoc. U.K.* 91(2): 485-492. <https://doi.org/10.1017/s0025315410000287>
- Palmas F., Addis P., Cabiddu S., et al. 2015. Distribution of spawning and nursery grounds for deep-water red shrimps in the central western Mediterranean Sea. *Mediterr. Mar. Sci.* 16: 117-127. <https://doi.org/10.12681/mms.859>
- Paradinas I., Conesa D., Pennino M.G., et al. 2015. Bayesian spatio-temporal approach to identifying fish nurseries by validating persistence areas. *Mar. Ecol. Prog. Ser.* 528: 245-255. <https://doi.org/10.3354/meps11281>
- Pascual M., Palero F., García-Merchán V.H., et al. 2016. Temporal and spatial genetic differentiation in the crab *Liocarcinus depurator* across the Atlantic-Mediterranean transition. *Sci. Rep.* 6: 29892. <https://doi.org/10.1038/srep29892>
- Pennino M.G., D. Conesa, A. López-Quílez, F. et al. 2016. Fishery-dependent and -independent data lead to consistent estimations of essential habitats. *ICES J. Mar. Sci.* 73: 2302-2310. <https://doi.org/10.1093/icesjms/fsw062>
- Perdichizzi A., Pirrera L., Giordano D., et al. 2007. Distribuzione e note biologiche di *Galeus melastomus* (Chondrichthyes, Scyliorhinidae) nel Mar Tirreno meridionale (Mediterraneo centrale). *Biol. Mar. Mediterr.* 14: 356-357.
- Perdichizzi A., Pirrera L., Profeta A., et al. 2008. Distribuzione spaziale di reclute di *Galeus melastomus* (Chondrichthyes, Scyliorhinidae) nel Mar Tirreno meridionale (Mediterraneo centrale). *Biol. Mar. Mediterr.* 15: 344-345.
- Perdichizzi A., Pirrera L., Giordano D., et al. 2011. Distribution patterns and population structure of *Illex coindetii* (Cephalopoda: Ommastrephidae) in the Southern Tyrrhenian Sea: historical series of 14 years trawl survey. *Fish. Res.* 109: 342-350. <https://doi.org/10.1016/j.fishres.2011.03.001>
- Perdichizzi A., Pirrera L., Micale V., et al. 2012. A histological study of ovarian development in the Giant red shrimp *Aristaeomorpha foliacea* (Crustacea: Decapoda: Decapoda) from the Southern Tyrrhenian Sea (Western Mediterranean). *Sci. World J.* 2012: 289608. <https://doi.org/10.1100/2012/289608>
- Perdichizzi A., Profeta A., Fiorentino F., et al. 2012. Use of GIS for representation of nursery areas of deep shrimp *Aristaeomorpha foliacea* and *Aristeus antennatus*. *Biol. Mar. Mediterr.* 19: 112-113.
- Peristeraki P., Megalophonou P. 2007. Sharks and Rays. In: Papaconstantinou C., Zenetos A., Vassilopoulou V., Tserpes G. (eds), State of Hellenic Fisheries. HCMR Publications, Athens, pp. 433-439.
- Peristeraki P., Lazarakis G., Skarvelis C., et al. 2006. Additional records on the occurrence of alien fish species in the eastern Mediterranean Sea. *Mediterr. Mar. Sci.* 7: 61-66. <https://doi.org/10.12681/mms.170>
- Peristeraki P., Tserpes G., Lampadariou N., et al. 2017. Comparing demersal megafaunal species diversity along the depth gradient within the South Aegean and Cretan Seas (Eastern Mediterranean). *PLoS ONE* 12: e0184241. <https://doi.org/10.1371/journal.pone.0184241>
- Pham C., Ramirez-Llodra E., Amaro T., et al. 2014. Marine litter distribution and abundance in European Seas, from the shelf to deep basins. *PLoS ONE* 9: e95839. <https://doi.org/10.1371/journal.pone.0095839>
- Pinto C., Mannini A., Relini G. 2010. Remarks on *Galeus melastomus* in the northern Ligurian Sea. *Biol. Mar. Mediterr.* 17: 224-227.
- Pirrera L., Bottari T., Busalacchi B., et al. 2009. Distribution and population structure of the fish *Helicolenus dactylopterus* (Delaroche, 1809) in the Central Mediterranean (Southern Tyrrhenian Sea). *Mar. Ecol.* 30: 161-174. <https://doi.org/10.1111/j.1439-0485.2009.00327.x>
- Politou C. Y. 2007. Current state of demersal fisheries resources. In: Papaconstantinou C., Zenetos A., Vassilopoulou V., Tserpes G. (eds), State of Hellenic Fisheries. HCMR Publications, Athens, pp. 183.
- Politou C.-Y., Peristeraki P., Kallianiotis A. 2007. Fisheries independent assessment methods: Demersal surveys. In: Papaconstantinou C., Zenetos A., Vassilopoulou V., Tserpes G. (eds), State of Hellenic Fisheries. HCMR Publications, Athens, pp. 360-368.
- Politou C.-Y., Tserpes G., Dokos J. 2008. Identification of deep-water pink shrimp abundance distribution patterns and nursery grounds in the eastern Mediterranean by means of generalized additive modelling. *Hydrobiologia* 612: 99-107. <https://doi.org/10.1007/s10750-008-9488-8>
- Porcu C., Mulas A., Cabiddu S., et al. 2010. Reproductive biology of the blonde ray *Raja brachyura* (Chondrichthyes: Rajidae) in Sardinian Seas. *Biol. Mar. Mediterr.* 17: 256-257.
- Porcu C., Marongiu M.F., Follés M.C., et al. 2014. Reproductive aspects of the velvet belly *Etmopterus spinax* (Chondrichthyes: Etmopteridae), from the central western Mediterranean Sea. Notes on gametogenesis and oviductal gland microstructure Mediterranean. *Mar. Sci.* 15: 313-326. <https://doi.org/10.12681/mms.559>
- Porcu C., Bellodi A., Cannas R. 2015. Life-history traits of the commercial blonde ray, *Raja brachyura* from the central-western Mediterranean Sea. *Mediterr. Mar. Sci.* 16: 90-102. <https://doi.org/10.12681/mms.898>
- Porcu C., Marongiu M.F., Bellodi A., et al. 2017. Morphological descriptions of the eggcases of skates (Rajidae) from the central Western Mediterranean, with notes on their distribution. *Helgo-*

- land Mar. Res. 71: 10.  
<https://doi.org/10.1186/s10152-017-0490-2>
- Profeta A., Busalacchi B., Perdichizzi A., et al. 2008. Distribuzione e biologia del cefalopode *Illex coindetii* (Verany, 1839) nel Mar Tirreno Meridionale. *Biol. Mar. Mediterr.* 15: 348-349.
- Puerta P., Hidalgo M., González M., et al. 2014. Role of hydroclimatic and demographic processes on the spatio-temporal distribution of cephalopods in the Western Mediterranean. *Mar. Ecol. Prog. Ser.* 514: 105-118.  
<https://doi.org/10.3354/meps10972>
- Puerta P., Hunsicker M.E., Quetglas A., et al. 2015. Spatially explicit modeling reveals cephalopod distributions match contrasting trophic pathways in the Western Mediterranean Sea. *PLoS ONE* 10: e013343.  
<https://doi.org/10.1371/journal.pone.0133439>
- Puerta P., Hunsicker M.E., Reglero P., et al. 2016. Community-environment interactions explain octopus-catshark spatial overlap. *ICES J. Mar. Sci.* 73: 1901-1911.  
<https://doi.org/10.1093/icesjms/fsw053>
- Puerta P., Quetglas A., Hidalgo M. 2016. Seasonal variability of cephalopod populations: a spatio-temporal approach in the Western Mediterranean Sea. *Fish. Oceanogr.* 25: 373-389.  
<https://doi.org/10.1111/fog.12159>
- Quattrocchi F., Garofalo G., Di Stefano G., et al. 2014. Variabilità morfologica della triglia di fango (*Mullus barbatus*, Linnaeus, 1758) lungo la costa nord-occidentale della Sicilia. *Biol. Mar. Mediterr.* 21: 293-295.
- Quetglas A., González M., Carbonell A., et al. 2001. Biology of the deep-sea octopus *Bathypolypus sponsalis* (Cephalopoda: Octopodidae) from the western Mediterranean. *Mar. Biol.* 138: 785-792.  
<https://doi.org/10.1007/s002270000495>
- Quetglas A., González M., Franco I. 2005. Biology of the deep-sea cephalopod *Octopus salinii* from the western Mediterranean Sea. *Mar. Biol.* 146: 1131-1138.  
<https://doi.org/10.1007/s00227-004-1522-4>
- Quetglas A., Ordines F., González M., Franco I. 2009. Life history of the bathyal octopus *Pteroctopus tetracirrhus* (Mollusca, Cephalopoda) in the Mediterranean Sea. *Deep-Sea Res Part I.* 56: 1379-1390.  
<https://doi.org/10.1016/j.dsr.2009.02.007>
- Quetglas A., de Mesa A., Ordines F., et al. 2010. Life history of the deep-sea cephalopod family Histiotiuthidae in the western Mediterranean. *Deep-Sea Res Part I.* 57: 999-1008.  
<https://doi.org/10.1016/j.dsr.2010.04.008>
- Quetglas A., Guijarro B., Ordines F., et al. 2012. Stock boundaries for fisheries assessment and management in the Mediterranean: the Balearic Islands as a case study. *Sci. Mar.* 76: 17-28.  
<https://doi.org/10.3989/scimar.2012.76n1017>
- Quetglas A., Ordines F., González M., et al. 2013. Uncommon pelagic and deep-sea cephalopods in the Mediterranean: new data and literature review. *Mediterr. Mar. Sci.* 14: 69-85.  
<https://doi.org/10.12681/mms.320>
- Quetglas A., Rueda L., Álvarez-Berasategui D., et al. 2016. Contrasting responses to harvesting and environmental drivers of fast and slow life history species. *PLoS ONE* 11: e0148770.  
<https://doi.org/10.1371/journal.pone.0148770>
- Ragonese S., Fiorentino F., Rinelli P., et al. 2002. A procedure to evaluate the effect of lag-time in studying length structure and growth rate of young fish: the case of *Phycis blennoides* Brunnich, 1768 (Osteichthyes: Gadiformes) in the Central Mediterranean. *Sci. Mar.* 66S2: 253-260.  
<https://doi.org/10.3989/scimar.2002.66s2253>
- Ragonese S., Fiorentino F., Rinelli P., et al. 2002. Towards the joint analysis of different trawl data sets in the assessment of the Mediterranean resources: a procedure to evaluate the effect of lag time in the sample structures of *Phycis blennoides*, Brunnich, 1768 (Pisces; Gadiformes). *Sci. Mar.* 66: 253-260.  
<https://doi.org/10.3989/scimar.2002.66s2253>
- Ragonese S., Morizzo G., De Santi A., et al. 2005. Rapid-response indicators of changes in resource state based on Mediterranean bottom-trawl surveys. *ICES J. Mar. Sci.* 62: 511-515.  
<https://doi.org/10.1016/j.icesjms.2004.11.008>
- Ragonese S., Nardone G., Ottonello D., et al. 2009. Distribution and biology of the Blackmouth catshark *Galeus melastomus* in the Strait of Sicily (Central Mediterranean Sea). *Mediterr. Mar. Sci.* 10: 55-72.  
<https://doi.org/10.12681/mms.122>
- Ragonese S., Vitale S., Dimech M., De Santi A. 2011. Growth discontinuity in males of the deep-water giant red shrimp *Aristaeomorpha foliacea* in the Mediterranean Sea. *Mar. Ecol. Prog. Ser.* 386-392.  
<https://doi.org/10.1111/j.1439-0485.2011.00492.x>
- Ragonese S., Vitale S., Dimech M., et al. 2013. Abundances of Demersal Sharks and Chimaera from 1994-2009 Scientific Surveys in the Central Mediterranean Sea. *PLoS ONE* 8: e74865.  
<https://doi.org/10.1371/journal.pone.0074865>
- Ramírez-Amaro S., Ordines F., Terrasa B., et al. 2015. Demersal chondrichthyan along the Western Mediterranean: assemblages and biological parameters of their main species. *Mar. Freshw. Res.* 67: 636-652.  
<https://doi.org/10.1071/MF15093>
- Ramírez-Amaro S., Ordines F., Puerto M.A., et al. 2017. New morphological and molecular evidence confirm the presence of the Norwegian skate *Dipturus nidarosiensis* (Storm, 1881) in the Mediterranean Sea and extend its distribution to the western basin. *Mediterr. Mar. Sci.* 18: 253-261.  
<https://doi.org/10.12681/mms.1950>
- Ramón M., Leonart J., Massutí E. 2010. Royal cucumber (*Stichopus regalis*) in the northwestern Mediterranean: Distribution pattern and fishery. *Fish. Res.* 105: 21-27.  
<https://doi.org/10.1016/j.fishres.2010.02.006>
- Relini G. 2015. Biodiversità ittica delle campagne Medits (Fish biodiversity in Medits surveys). *Biol. Mar. Mediterr.* 22: 176-177.
- Relini G., Franco A. 2012. La ricchezza in specie dei mari italiani. *Biol. Mar. Mediterr.* 19: 263-264.
- Relini G., Mannini A., De Ranieri S., et al. 2010. Chondrichthyes caught during the MEDITS surveys in the Italian waters. *Biol. Mar. Mediterr.* 17: 186-204.
- Relini G., Lanteri L., Franco A. 2011. Gli Osteitti dei mari italiani: biodiversità, protezione e sfruttamento. *Biol. Mar. Mediterr.* 18: 44-47.
- Relini G., Vallarino G. 2016. La ricchezza in specie dei crostacei decapodi delle campagne MEDITS (Species richness of crustacea decapoda of MEDITS survey). *Biol. Mar. Mediterr.* 23: 277-278
- Relini Orsi L., Papaconstantinou C., Jukic-Peladic S., et al. 2002. Distribution of the Mediterranean hake populations (*Merluccius merluccius smiridus* Rafinesque, 1810) (Osteichthyes: Gadiformes) based on six years monitoring by trawl-surveys: some implications for management. *Sci. Mar.* 66(Suppl. 2): 21-38.  
<https://doi.org/10.3989/scimar.2002.66s221>
- Relini Orsi L., Mannini A., Lanteri L., et al. 2009. First record of an egg mass of *Loligo forbesi* (Cephalopoda: Loliginidae) in the Ligurian Sea, with notes about egg laying patterns in southern populations. *Boll. Malacol.* 45: 27-33.
- Rey J., Gil de Sola L., Massutí E. 2005. Distribution and biology of the blackmouth catshark *Galeus melastomus* in the Alboran Sea. *J. Northwest Atl. Fish. Sci.* 35: 1-9.  
<https://doi.org/10.2960/J.v35.m484>
- Rey J., Seret B., Lloris D., et al. 2006. A new redescription of *Galeus atlanticus* (Vaillant, 1888) (Chondrichthyes: Scyliorhinidae) based on field marks. *Cybium* 30(4): 7-14.
- Rey J., Coelho R., Lloris D., et al. 2010. Distribution pattern of *Galeus atlanticus* in the Alborán Sea (south western Mediterranean) and some sexual character comparison with *Galeus melastomus*. *Mar. Biol.* 152: 364-372.  
<https://doi.org/10.1007/s00227-010-1080-7>
- Ribas D., M. Muñoz, M. Casadevall, et al. 2006. How does the northern Mediterranean population of *Helicolenus dactylopterus dactylopterus* resist fishing pressure? *Fish. Res.* 79: 285-293.  
<https://doi.org/10.1016/j.fishres.2006.03.022>
- Rinelli P., Bottari T., Florio G., et al. 2005. Observations on distribution and biology of *Galeus melastomus* (Chondrichthyes, Scyliorhinidae) in the Southern Tyrrhenian Sea (Central Mediterranean). *Cybium* 29: 41-46.
- Rinelli P., Bianchini M.L., Casciaro L., et al. 2013. Occurrence and abundance of the deep-water red shrimps *Aristaeus antennatus* (Risso, 1816) and *Aristaeomorpha foliacea* (Risso, 1827) in the Mediterranean Sea. *Cah. Biol. Mar.* 54: 335-347.
- Rochet M.J., Trenkel V., Bellail R., et al. 2005. Combining indicator trends to assess ongoing changes in exploited fish communities: diagnostic of communities off the coasts of France. *ICES J. Mar. Sci.* 62: 1647-1664.  
<https://doi.org/10.1016/j.icesjms.2005.06.009>
- Rochet M.J., Trenkel V., Carpentier A., et al. 2010. Do changes in environmental and fishing pressures impact marine communities? An empirical assessment. *J. Appl. Ecol.* 47: 741-750.  
<https://doi.org/10.1111/j.1365-2664.2010.01841.x>

- Romeo T., Castrìota L., Consoli P., et al. 2009. Bathymetric and longitudinal distribution analysis of the rockfish *Helicolenus dactylopterus* (Delaroche, 1809) in the Southern Tyrrhenian Sea (central Mediterranean). *Medit. Mar. Sci.* 10: 73-82.  
<https://doi.org/10.12681/mms.123>
- Rueda L., Massuti E., Álvarez-Berastegui D., et al. 2015. Effect of intra-specific competition, surface chlorophyll and fishing on spatial variation of gadoid's body condition. *Ecosphere* 6: 1-17.  
<https://doi.org/10.1890/ES15-00087.1>
- Rufino M.M., Maynou F., Abelló P., et al. 2005. The effect of methodological options on geostatistical modelling of animal distribution: A case study with *Liocarcinus depurator* (Crustacea: Brachyura) trawl survey data. *Fish.Res.* 76: 252-265.  
<https://doi.org/10.1016/j.fishres.2005.06.014>
- Rufino M.M., Abelló P., Yule A.B., et al. 2005. Geographic, bathymetric and inter-annual variability in the distribution of *Liocarcinus depurator* (Brachyura: Portunidae) along the Mediterranean coast of the Iberian Peninsula. *Sci. Mar.* 69(4): 503-518.  
<https://doi.org/10.3989/scimar.2005.69n4503>
- Rufino M.M., Maynou F., Abelló P., et al. 2006. Geostatistical analysis of densities of *Liocarcinus depurator* (Brachyura: Portunidae) on the western Mediterranean from 1994 to 2003. *Mar. Biol.* 149: 855-864.  
<https://doi.org/10.1007/s00227-006-0253-0>
- Rufino M.M., Abelló P., Yule A.B. 2006. Geographic and gender shape differences in the carapace of *Liocarcinus depurator* (Brachyura: Portunidae) using geometric morphometrics and the influence of a digitising method. *J. Zool.* 269: 458-465.  
<https://doi.org/10.1111/j.1469-7998.2006.00086.x>
- Russo T., Parisi A., Garofalo G., et al. 2014. SMART: A Spatially Explicit Bio-Economic Model for Assessing and Managing Demersal Fisheries, with an Application to Italian Trawlers in the Strait of Sicily. *PLoS ONE* 9: e86222.  
<https://doi.org/10.1371/journal.pone.0086222>
- Russo T., Bitetto I., Carbonara P., et al. 2017. A holistic approach to fishery management: evidence and insights from a Central Mediterranean case study (Western Ionian Sea). *Front. Mar. Sci.* 4: 193.  
<https://doi.org/10.3389/fmars.2017.00193>
- Sabatini A., Locci I., Deiana A., et al. 2013. Temporal trends in biodiversity of the middle-slope assemblages in Sardinian seas (Central-Western Mediterranean). *J. Mar. Biol. Assoc. U.K.* 93: 1739-1752.  
<https://doi.org/10.1017/S0025315413000258>
- Sartor P., Sbrana M., Ungaro N., et al. 2002. Distribution and abundance of *Citharus linguatula*, *Lepidorhombus boschii* (Risso, 1810) and *Solea vulgaris*, (Osteichthyes, Pleuronectiformes) in the Mediterranean Sea. *Sci. Mar.* 66(Suppl. 2): 83-102.  
<https://doi.org/10.3989/scimar.2002.66s283>
- Sartor P., Colloca F., Ligas A., et al. 2013. Ruolo delle aree di nursery per i giovanili di nasello, *Merluccius merluccius* (L., 1758), nella GSA 9. *Biol. Mar. Mediterr.* 20: 204-205
- Sartor P., Mannini A., Carlucci R., et al. (eds). 2017. Sintesi delle conoscenze di biologia, ecologia e pesca delle specie ittiche dei mari italiani / Synthesis of the knowledge on biology, ecology and fishery of the halieutic resources of the Italian seas. *Biol. Mar. Mediterr.* 24 (Suppl. 1): 607 pp.
- Sbrana M., Colloca F., Ligas A., et al. 2015. Abundance of black-mouth catshark, *Galeus melastomus*, in the FAO GFCM GSA 9 (Ligurian and northern central Tyrrhenian Sea) and identification of nursery grounds. *Biol. Mar. Mediterr.* 22: 182-183.
- Sbrana M., Rossetti I., De Ranieri S., et al. 2014. Prime osservazioni sulla fauna ittica profonda del Mar Tirreno settentrionale. *Biol. Mar. Mediterr.* 21: 307-309.
- Sbrana M., Sartor P., Ghidi M., et al. 2009. Aspetti di biologia di *Nephrops norvegicus* (L., 1758) (Crustacea: Decapoda) nel mar Tirreno settentrionale. *Biol. Mar. Mediterr.* 16: 366-367.
- Serena F., Barone M., Mancusi C. 2010. Mediterranean Cartilaginous Fishes: 25 Years of Italian Research. *Biol. Mar. Mediterr.* 17: 232-235.
- Serena F., Barone M., Mancusi C., et al. 2005. Reproductive biology, growth and feeding habits of *Raja asterias* Delaroche, 1809, from the North Tyrrhenian and South Ligurian Sea (Italy), with some notes on trends in landings. International Council for the Exploration of the Sea. Theme session on Elasmobranch Fisheries Science, CM 2005/n. 12, Fisheries Science, 18 pp.
- Serena F., Papaconstantinou C., Relini G., et al. 2009. 12. Distribution and abundance of spiny dogfish in the Mediterranean Sea based on the Mediterranean International Trawl Survey Program. In Gallucci V., McFarlane G., Bargmann G. (eds), *Biology and Management of Dogfish Sharks*, American Fisheries Society, Bethesda, pp. 139-149.
- Simão D.S., Zas E., Carbonell A., et al. 2015. Pasiphaeid shrimps in the western Mediterranean: geographical variability in distribution and population patterns. *Sci. Mar.* 79(2): 199-209.  
<https://doi.org/10.3989/scimar.04147.07A>
- Simão D.S., Pérez Gil J.L., Abelló P. 2017. Sexual dimorphism and associated population characteristics in the benthopelagic shrimp *Pasiphaea sivado* (Crustacea: Caridea: Pasiphaeidae). *Sci. Mar.* 81: 57-66.  
<https://doi.org/10.3989/scimar.04378.20A>
- Sion L., D'Onghia G., Tursi A., et al. 2003. Annotated check list of the skates (Chondrichthyes, Rajidae) in the North-Western Ionian Sea. *Biol. Mar. Mediterr.* 10: 935-940.
- Sion L., Maiorano P., Carlucci R., et al. 2012. Review of the literature on age and growth of grenadiers in the Mediterranean and new data on age of *Trachyrincus scabrurus* (Macrouridae) in the Ionian Sea. *Journal of Ichthyology*, vol. 52: 740-749.  
<https://doi.org/10.1134/S0032945212100116>
- Sobrinho I., Silva C., Sbrana M., et al. 2005. A review of the biology and fisheries of the deep water rose shrimp, *Parapenaeus longirostris*, in European Atlantic and Mediterranean waters (Decapoda, Dendrobranchiata, Penaeidae). *Crustaceana* 78: 1153-1184.  
<https://doi.org/10.1163/156854005775903564>
- Spedicato M.T. 2016. Study on the evaluation of specific management scenarios for the preparation of multiannual management plans in the Mediterranean and the Black Sea. Final Report, 640 pp.
- Spedicato M.T., Baino R., Carbonara P., et al. 2005. Un metodo per standardizzare "a posteriori" le stime di abbondanza dei trawl-survey sulla base dei tempi operativi di cala. *Biol. Mar. Med.* 12: 589-593.
- Spedicato M.T., Carbonara P., Rinelli P., et al. 2006. Biological reference points based on spawning stock biomass levels: the case of red mullet (*Mullus barbatus* L., 1758). *Biol. Mar. Mediterr.* 13: 112-123.
- Spedicato M.T., Greco S., Sophronidis K., et al. 2002. Geographical distribution, abundance and some population characteristics of the species of the genus *Pagellus* (Osteichthyes: Perciformes) in different areas of the Mediterranean. *Sci. Mar.* 66(Suppl. 2): 65-82.  
<https://doi.org/10.3989/scimar.2002.66s2>
- Spedicato M.T., Lembo G., Carbonara P. 2003. Annotated check list of the skates (Chondrichthyes, Rajidae) in the Central-Southern Tyrrhenian Sea. *Biol. Mar. Mediterr.* 10: 941-945.
- Spedicato M.T., Poulard J. C., Politou C. Y., et al. 2010. Using the ALADYM simulation model for exploring the effects of management scenarios on fish population metrics. *Aquat. Living Resour.* 23: 153-165.  
<https://doi.org/10.1051/alr/2010015>
- Terribile K., Evans J., Knittweis L., et al. 2016. Maximising MEDITS: Using data collected from trawl surveys to characterise the benthic and demersal assemblages of the circalittoral and deeper waters around the Maltese Islands (Central Mediterranean). *Regional Studies in Marine Science* 3: 163-175.  
<https://doi.org/10.1016/j.rsma.2015.07.006>
- Torre M., Kallianiotis A., Sicuro B., et al. 2011. Geographical and bathymetric distribution of silver scabbard fish *Lepidopus caudatus* in North Aegean Sea. *Int. Aquat. Res.* 3: 217-226.
- Tserpes G., Fiorentino F., Levi D., et al. 2002. Distribution of *Mullus barbatus* and *M. surmuletus* (Osteichthyes: Perciformes) in the Mediterranean continental shelf; implications for management. *Sci. Mar.* 66(Suppl. 2): 39-54.  
<https://doi.org/10.3989/scimar.2002.66s239>
- Tserpes G., Maravelias C. D., Pantazi M., et al. 2013. Distribution of relatively rare demersal elasmobranchs in the eastern Mediterranean. *Estuar. Coast. Shelf Sci.* 117: 48-53.  
<https://doi.org/10.1016/j.ecss.2012.09.020>
- Tserpes G., Peristeraki P. 2002. Trends in the abundance of demersal species in the southern Aegean Sea. *Sci. Mar.* 66(Suppl. 2): 243-252.  
<https://doi.org/10.3989/scimar.2002.66s2243>
- Tserpes G., Politou C.-Y., Peristeraki P., et al. 2008. Identification of hake distribution pattern and nursery grounds in the Hellenic seas by means of generalized additive models. *Hydrobiologia* 612: 125-133.  
[https://doi.org/10.1007/978-1-4020-9141-4\\_10](https://doi.org/10.1007/978-1-4020-9141-4_10)
- Tserpes G., Tzanatos E., Peristeraki P. 2011. Spatial management of the Mediterranean bottom-trawl fisheries: the case of the south-



- ern Aegean Sea. *Hydrobiologia* 670: 267-274.  
<https://doi.org/10.1007/s10750-011-0667-7>
- Tsikliras A.C., Peristeraki P., Tserpes G., et al. 2015. Mean temperature of the catch (MTC) in the Greek Seas based on landings and survey data. *Front. Mar. Sci.* 2: 1-6.  
<https://doi.org/10.3389/fmars.2015.00023>
- Tugores M.P., Ordines F., Guijarro B., et al. 2019. Essential fish habitats and hotspots of nekto-benthic diversity and density in the western Mediterranean. *Aquat. Conserv.* 29: 461-471.  
<https://doi.org/10.1002/aqc.3031>
- Ungaro N. 2004. Biological parameters of the brown ray, *Raja miraletus*, in the Southern Adriatic basin. *Cybius* 28: 174-176.
- Ungaro N., Marano G. 2002. On the distribution and demography of the deep-water pink shrimp and Norway lobster fishery stocks in the South Adriatic Sea. *Stud. Mar.* 23: 15-24.
- Ungaro N., Gramolini R. 2006. Possible effect of bottom temperature on distribution of *Parapenaeus longirostris* (Lucas, 1846) in the Southern Adriatic (Mediterranean Sea). *Turk. J. Fish. Aquat. Sc.* 6: 109-115.
- Ungaro N., Marano G., Auteri R., et al. 2002. Distribution, abundance and biological features of anglerfish (*Lophius piscatorius* and *Lophius budegassa*) in the Mediterranean Sea. *Sci. Mar.* 66(Suppl. 2): 55-66.  
<https://doi.org/10.3989/scimar.2002.66s255>
- Ungaro N., Marano G. A., Pastorelli A.M., et al. 2004. Nuove informazioni sulla fauna ittica del basso Adriatico. *Biol. Mar. Mediterr.* 11: 648-651.
- Ungaro N., Marano C. A., Ceriola L., et al. 2005. Distribution of demersal crustaceans in the southern Adriatic Sea. *Acta Adriat.* 46: 27-40.
- Ungaro N., Marano G., Ceriola L., et al. 2005. Prime informazioni sulle taglie maturative di *Raja clavata* Linnaeus, 1758 e *Raja asterias* Delaroché, 1809 nel Basso Adriatico. *Biol. Mar. Mediterr.* 12: 598-601.
- Vafidis D., Leontarakis P.K., Dailianis T., et al. 2008. Population characteristics of four deep-water pandalid shrimps (Decapoda: Caridea) in the northern Aegean Sea (NE Mediterranean). *J. Nat. Hist.* 42: 2079-2093.  
<https://doi.org/10.1080/00222930802254672>
- Vallisneri M., Piccinetti C., Tommasini S. 2006. Age, growth, and gonad organization in red bandfish (*Cepola macrophthalma* L., 1758) from the Adriatic Sea. *Acta Adriat.* 47: 217-221.
- Vallisneri M., Scapolatempo M., Piccinetti C. 2007. Preliminary biological data on the northeast Mediterranean conger eel *Conger conger* L., 1758. *Note. Bol. Inst. Esp. Oceanografía* 23: 111-114.
- Vallisneri M., Trotta V., Cavicchi S., et al. 2008. Sex-specific somatic-otolith growth relationship in two Gadidae. *J. Fish Biol.* 72: 724-730.  
<https://doi.org/10.1111/j.1095-8649.2007.01708.x>
- Vallisneri M., S. Tommasini, M. Stagioni, C. et al. 2014. Distribution and some biological parameters of the red gurnard, *Chelidonichthys cuculus* (Actinopterygii, Scorpaeniformes, Triglididae) in the north - central Adriatic Sea. *Acta Ichthyologica et Piscatoria* 44: 173-180.  
<https://doi.org/10.3750/AIP2014.44.3.01>
- Valls M., Quetglas A., Ordines F., et al. 2011. Feeding ecology of demersal elasmobranchs from the shelf and slope off the Balearic Sea (western Mediterranean). *Sci. Mar.* 75: 633-639.  
<https://doi.org/10.3989/scimar.2011.75n4633>
- Valls M., Cabanellas-Reboredo M., Uranga I., et al. 2015. Feeding ecology of two squid species from the western Mediterranean. *Mar. Ecol. Prog. Ser.* 531: 207-219.  
<https://doi.org/10.3354/meps11347>
- Valls M., Rueda L., Quetglas A. 2017. Feeding strategies and resource partitioning among elasmobranchs and cephalopods in Mediterranean deep-sea ecosystems. *Deep-Sea Res Part I.* 128: 28-41.  
<https://doi.org/10.1016/j.dsr.2017.09.002>
- Vannucci S., Mancusi C., Serena F., et al. 2006. Feeding ecology of Rays in the Southern Ligurian Sea. *Biol. Mar. Mediterr.* 13: 296-297.
- Vasilakopoulos P., Maravelias C. D. 2016. Application of data-limited assessment methods on black anglerfish (*Lophius budegassa* Spinola, 1807) stocks in the Mediterranean Sea. *J. Appl. Ichthyol.* 32: 277-287.  
<https://doi.org/10.1111/jai.12968>
- Vassallo P., D'Onghia G., Fabiano M., et al. 2017. A trophic model of the benthopelagic fauna distributed in the Santa Maria di Leuca cold-water coral province (Mediterranean Sea). *Energ. Ecol. Environ.* 2: 114-124.  
<https://doi.org/10.1007/s40974-016-0047-2>
- Vitale S., Andrews A., Rizzo P., et al. 2016. Twenty-five-year longevity of European hake (*Merluccius merluccius*) from novel use of bomb radiocarbon dating in the Mediterranean Sea. *Mar. Freshw. Res.* 67: 1077-1080.  
<https://doi.org/10.1071/MF15376>
- Viva C., Reale B., Sbrana M. 2003. Annotated check list of the skates (Chondrichthyes; Rajidae) in the northern Tyrrhenian Sea. *Biol. Mar. Mediterr.* 10: 958-965
- Viva C., Sartor P., Bertolini D., et al. 2015. Relationship of otolith length to fish total length in six demersal species from the NW Mediterranean Sea. *J. Appl. Ichthyol.* 31: 973-974.  
<https://doi.org/10.1111/jai.12838>
- Voliani A., Cuccu D., Fiorentino F., et al. 2009. An updated review of the occurrence of *Bathypolypus sponsalis* (Cephalopoda: Octopodidae) in the Italian seas and notes on its distribution in the Mediterranean. *Boll. Malacol.* 45: 81-86.
- Vrgoc N., Sifner Sk., Dacic V., et al. 2006. Demographic structure and distribution of John Dory, *Zeus faber* L. 1758, in the Adriatic Sea. *J. Appl. Ichthyol.* 22: 205-208.  
<https://doi.org/10.1111/j.1439-0426.2006.00733.x>
- Zava B., D'Anna G., Giordano D., et al. 2005. Note biologiche su *Lagocephalus lagocephalus* (L., 1758) delle acque siciliane (Osteichthyes-Tetraodontidae). *Biol. Mar. Mediterr.* 12: 614-617.
- Žuljević A., Akira F. P., Vedran N., et al. 2016. The Mediterranean deep-water kelp *Laminaria rodriguezii* is an endangered species in the Adriatic Sea. *Mar. Biol.* 163: 69-1.  
<https://doi.org/10.1007/s00227-016-2821-2>
- Zupa R., Silecchia T., Carbonara P., et al. 2006. Crescita di *Trachurus mediterraneus* (Steindachner, 1868) nel Tirreno centro-meridionale. *Biol. Mar. Mediterr.* 13: 302-303.
- Zupa W., Donnaloia M., Gaudio P., et al. 2010. Occurrence of *Leucoraja fullonica* (Linnaeus, 1758) in the South Adriatic Sea. *Biol. Mar. Mediterr.* 17: 260-261.

## PhD Thesis

- Altea P. 2016. Studio sulle diverse forme di adattamento della macrofauna all'ambiente profondo. Ph.D. thesis, Università di Cagliari, Italy.
- Alvito A., 2014. Marine litter in Sardegna: Valutazione dello stato dei rifiuti bentonici come contributo alla Marine Strategy Framework Directory. Ph.D. thesis, Università di Cagliari, Italy.
- Battista D., 2009. Indagine esplorativa sullo "stock vergine" e sull'habitat del gambero viola (*Aristeus antennatus*) nel Mar Ionio settentrionale. Ph.D. thesis, Università di Bari Aldo Moro, Italy.
- Bellodi A. 2014. Applicazione delle chiavi età lunghezza allo stock assessment per l'identificazione di linee gestionali idonee alla tutela di alcuni raidi mediterranei. Ph.D. thesis, Università di Cagliari, Italy.
- Bottari T. 2002. Studio delle lesioni da pesca a strascico in pesci, molluschi cefalopodi e crostacei decapodi. Ph.D. thesis, Università degli Studi di Messina.
- Conti F. 2011. Valutazione dello stato di sfruttamento del gambero rosa *Parapenaeus longirostris* (Lucas, 1846) in aree del Mar Mediterraneo sottoposte a differente pressione da pesca: risultati di una serie storica di dati. Ph.D. thesis, Università degli Studi di Messina.
- Ferrer Maza D. 2016. La salud de los peces comerciales: relación entre parasitismo, condición y potencial reproductor. Ph.D. thesis, Universidad de Valencia, Spain.
- García-Merchán V.H. 2012. Estructura genética poblacional y discontinuidades oceanográficas en crustáceos decápodos. Ph.D. thesis, Universitat de Barcelona, Spain.
- García-Ruiz C. 2012. Estudio de la distribución y diversidad ictiofaunística del mar de Alborán. Ph.D. thesis, Universidad de Málaga, Spain.
- Guijarro B. 2012. Population dynamics and assessment of exploited deep water decapods off Balearic Islands: from single to multi-species approach. Ph.D. thesis, Universitat de les Illes Balears, Spain.
- Joher Sais S. 2016. Macroalgal-dominated coastal detritic bottoms of the Mediterranean Sea and the Northeastern Atlantic: description, distribution and sampling methodologies. Ph.D. thesis, Universitat de Girona, Spain.
- Keller S. 2017. Life-history, ecology and fisheries of cephalopods in the western Mediterranean. Ph.D. thesis, Universitat de les

- Illes Balears, Spain.
- Koutsidi M. Functional characteristics and ecology of Mediterranean fishery catches: connecting fish characteristics with environment and ecosystem functioning. Ph.D. thesis, University of Patras, Greece.
- Modica L. 2011. Approccio ecosistemico allo studio della popolazione di *Merluccius merluccius*. Ph.D. thesis, Università degli Studi di Genova.
- Marongiu M.F. 2014. La riproduzione nei condroitti come elemento chiave per la loro conservazione e gestione nel Mediterraneo centro-occidentale. Ph.D. thesis, Università di Cagliari, Italy.
- Marra M., 2013. Genetica di Popolazione e Filogeografia di *Aristeus antennatus* (Crustacea: Decapoda) nel Mar Mediterraneo. Ph.D. thesis, Università di Bari Aldo Moro, Italy.
- Moranta J. 2007. Deep western Mediterranean demersal fish communities. Ph.D. thesis, Universitat de les Illes Balears, Spain.
- Mulas A. 2009. Interazioni trofiche tra Condroitti in Mediterraneo. Ph.D. thesis, Università di Cagliari, Italy.
- Ordines F. 2016. Benthic habitats, demersal communities and population dynamics of fishes on the circalittoral soft bottoms of the Balearic shelf (western Mediterranean). Ph.D. thesis, Universitat de les Illes Balears, Spain.
- Paradinas Aranjuelo I. 2016. Characterization of important deep water ecosystems for fisheries sustainability: European hake as a case study. Ph.D. thesis, Universidad de Valencia, Spain.
- Pennino M.G. 2013. Implementing Ecosystem Approach to Fisheries Management: Advances and New tools. Ph.D. thesis, Universidad de Valencia, Spain.
- Perdichizzi A. 2009. Dinamica di popolazione e pesca sostenibile dei gamberi profondi: il caso del mar Tirreno meridionale. Ph.D. thesis, Università degli Studi di Messina.
- Pesci P. 2013. Ecologia, Biologia e Struttura di popolazione delle triglie *Mullus barbatus* Linneo, 1758 e *Mullus surmuletus* Linneo, 1758 nei mari circostanti la Sardegna. Ph.D. thesis, Università di Cagliari, Italy.
- Puerta P. 2015. Spatial ecology of harvested cephalopods in the Western Mediterranean. Ph.D. thesis, Universidad Internacional Menéndez Pelayo, Spain.
- Quetglas A. 2003. Bottom trawling cephalopod fauna from the Balearic Sea (Western Mediterranean). Ph.D. thesis, Universitat de les Illes Balears, Spain.
- Ramírez-Amaro S. 2017. Past and recent demographic histories of western Mediterranean demersal chondrichthyans. Ph.D. thesis, Universitat de les Illes Balears, Spain.
- Ricci P., 2017. Il ruolo delle specie keystone nella comunità demersale del Mar Ionio Settentrionale: aspetti strutturali, funzionali e gestionali. Ph.D. thesis, Università di Bari Aldo Moro, Italy.
- Rufino, M.M.. 2004. Distribution of *Liocarcinus depurator* along the western Mediterranean coast. Ph.D. thesis, University of Wales-Bangor, United Kingdom.
- Simão, D.S. 2013. Distribución y biología de poblaciones de crustáceos decápodos pelágicos en el Mediterráneo occidental. Ph.D. thesis, Universitat Politècnica de Catalunya, Spain.
- Valls M. 2017. Trophic ecology in marine ecosystems from the Balearic Sea (western Mediterranean). Ph.D. thesis, Universitat de les Illes Balears, Spain.
- Vittori S. 2013. Un approccio multidisciplinare per l'identificazione dello stock del nasello (*Merluccius merluccius*, Linnaeus 1758) nei mari sardi. Ph.D. thesis, Università di Cagliari, Italy.