



**HAL**  
open science

# Preferences for Ecosystem Service bundles in changing landscapes: Deliberative Valuation in the Cevennes, France

Michaël Tropé, Marcus Kieslich, Jean-Michel A Salles

## ► To cite this version:

Michaël Tropé, Marcus Kieslich, Jean-Michel A Salles. Preferences for Ecosystem Service bundles in changing landscapes: Deliberative Valuation in the Cevennes, France. 13th ALTER-Net Summer School - Challenge your knowledge on biodiversity & ecosystem services, Aug 2018, Peyresq, France. . hal-02091518

**HAL Id: hal-02091518**

**<https://hal.umontpellier.fr/hal-02091518>**

Submitted on 5 Apr 2019

**HAL** is a multi-disciplinary open access archive for the deposit and dissemination of scientific research documents, whether they are published or not. The documents may come from teaching and research institutions in France or abroad, or from public or private research centers.


L'archive ouverte pluridisciplinaire **HAL**, est destinée au dépôt et à la diffusion de documents scientifiques de niveau recherche, publiés ou non, émanant des établissements d'enseignement et de recherche français ou étrangers, des laboratoires publics ou privés.




## 1. Study Area

### The Cevennes

The Cevennes is a mountainous region in Southern France and a national park covering 372'000 hectares. Its diverse cultural landscape is marked by agro-pastoral highlands in the north and forested mountains (chest nut) in the south. The remarkable interaction and transformation between human and environment led to its inscription as a World Heritage site of the UNESCO in 2011. Aiming to preserve traditional transhumance and open grassland, the national park encourages extensive agricultural and economic activity even in its inhabited core zone.



Agro-pastoral landscape



Chest-nut forest



Group discussion led by experienced moderator



Process of natural reforestation



Agricultural terraces (« bancels »)

Nevertheless, declining number of farmers lead to reduced pressure on vegetation and caused a (still ongoing) process of natural reforestation by pines, endangering the cultural landscape and wildlife habitat of chalky soil grasslands.

The rich cultural history impacted the landscape in different ways, either by architecture (agricultural terraces, small buildings for livestock and houses built with dry walling), by war (protestants during French Wars of Religion, sanctuary for Jews and partisans during World War II), or land use changes (silk production, chest nut production, mining industry).

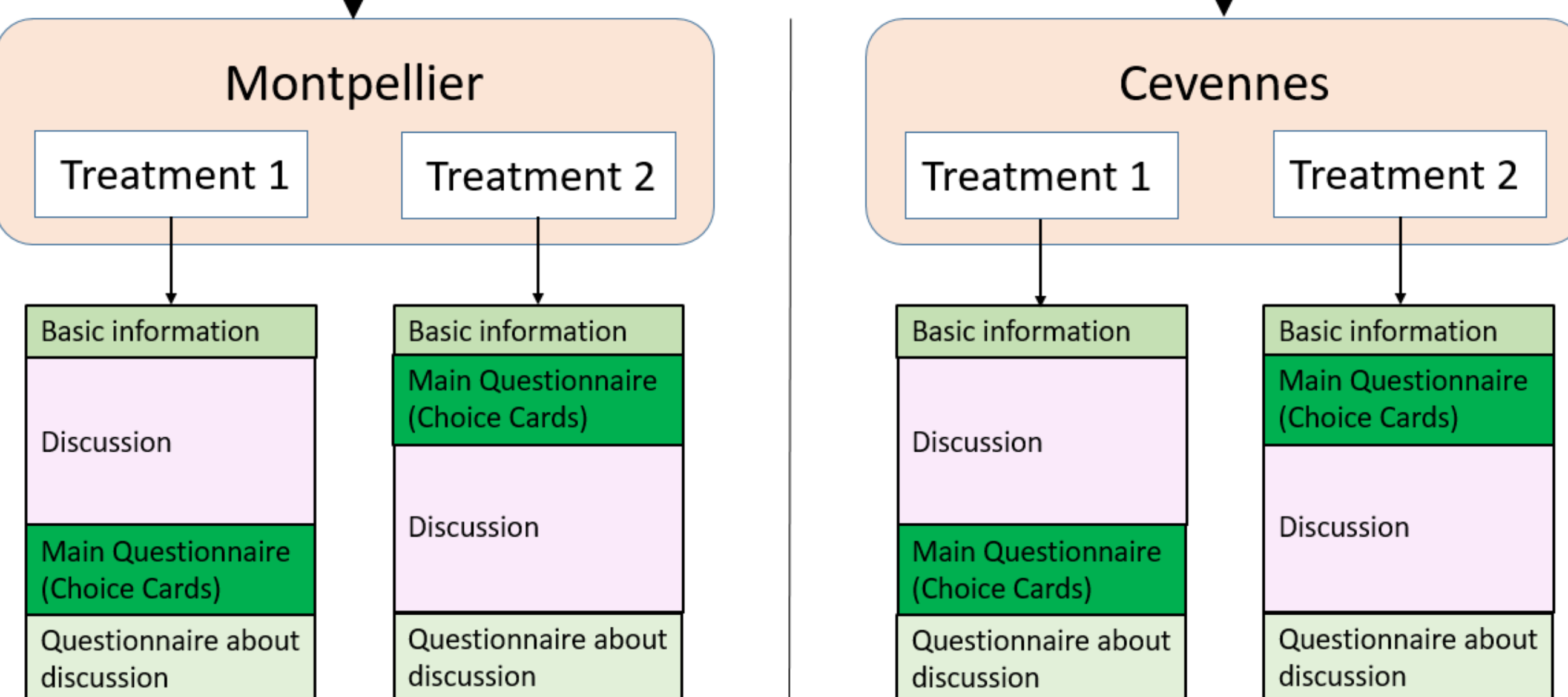
## 2. Context

- Changing landscapes can be represented as different Ecosystem Service (ES) bundles, each containing interactions and dependencies (Raudsepp-Hearne et al, 2010).
- How to integrate landscape as ES bundle in valuation exercises instead of focussing on individual services (Bunse et al, 2015)? How to include cultural ES (Hirons et al, 2016)?
- Does it help to apply a deliberative approach to obtain a “richer” valuation (Kenter et al, 2016)?
- Is it a matter of information, familiarity (LaRivière et al, 2014), distance (Hein et al, 2006)?

→ We take the example of natural reforestation and the loss of cultural landscape to approach these questions and how the landscape should evolve in the eyes of a local, rural or a near-by, urban population ?

## 3. Study design

2 focus groups per region: “experts” and “habitants” → elaboration of questionnaire and Choice experiment attributes → test of questionnaire in 2 more groups



40 to 50 individuals per treatment and per region;  
6 to 13 participants per discussion group

- Elaboration and test of questionnaire by focus groups
- 2 Treatments in each of two regions (Montpellier and Cevennes)
- Organization of group discussion with buffet
- Participants compensated by gift basket containing local products



→ Design allows for:

1. Comparison among regions
2. Comparison among groups with or without preliminary discussion



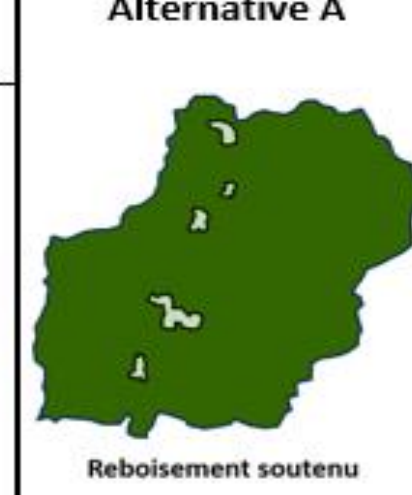
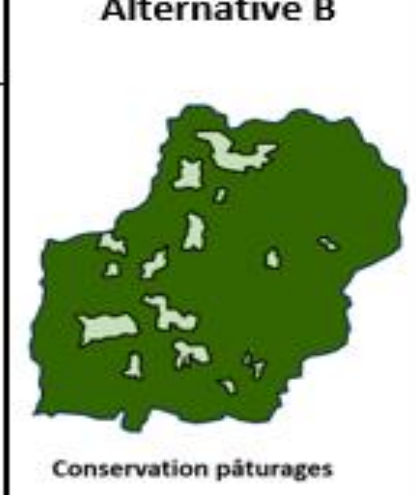













## 4. Method: Choice experiment

- Questionnaire includes Choice experiment:
- Respondents are confronted with two scenarios and the real situation (3 columns in the Choice Card)
- Each of these three alternatives contain five attributes (rows in the Choice Card):

1. Forest Cover
2. Proportion of different tree species
3. Level of tourism infrastructure
4. Level of cultural heritage conservation
5. Payment (donation to local association)

- Respondents choose one alternative from each Choice Card
- Utility differences among alternatives can be calculated using Logit Model (Train, 2009)

- Follow-up questions allow to identify ES associated to attributes and whether interdependencies were considered

Attribut	Scénario	Alternative A	Alternative B	Alternative de référence
(1) Couverture par forêt Quelle répartition de la surface entre forêt et pâturages ?				
(2) Essences des forêts Quelle répartition entre forêt de feuillus et forêts de résineux ?				
(3) Infrastructure touristique Investissement dans des gîtes, des chemins de randonnée et leur balisage pour accueillir plus de touristes				
(4) Héritage patrimonial Niveau de conservation des bancels, mas isolé, plaques et lieux commémoratifs, bâtiment historiques				
(5) Paiement (Don aux associations)				
<b>Votre choix :</b>		<input type="checkbox"/>	<input type="checkbox"/>	<input type="checkbox"/>

Choice Card

## 5. Hypotheses

- 1) The conservation of cultural landscape is more preferred at place than in near-by Montpellier.
- 2) Tourism is less appreciated by people from Montpellier in order to preserve the “authentic” character of the Cevennes. Meanwhile, it is more important for local people as a source of income.
- 3) The categories of ES considered in valuation will be more diverse in groups with preliminary discussion than in groups without. Therefore, deliberation helps to foster the representation of landscape as ES bundle instead of individual ES.
- 4) Given that discussion groups in Cevennes already hold better local knowledge, the process of deliberation will have less impact than in groups at more distant Montpellier.
- 5) The overall diversity of information will be higher at local groups in the Cevennes than in Montpellier. Therefore, a trade-off between small-scale local well-informed valuations and higher-scale regional less-informed valuations exists.

### Literature:

- Bunse, L., Rendon, O., & Luque, S. (2015) : “What can deliberative approaches bring to the monetary valuation of ecosystem services? A literature review”, *Ecosystem Services*, 14, 88–97.
- Hein, L., van Koppen, K., de Groot, R. S., & van Ierland, E. C. (2006) : “Spatial scales, stakeholders and the valuation of ecosystem services”, *Ecological Economics*, 57(2), 209–228.
- Hirons, M., Combetti, C., & Dunford, R. (2016) : “Valuing Cultural Ecosystem Services”, *Annual Reviews of Environment and Resources*, 41(August), 545–574.
- Kenter, J. O., Jobstovgt, N., Watson, V., Irvine, K. N., Christie, M., & Bryce, R. (2016) : “The impact of information, value-deliberation and group-based decision-making on values for ecosystem services: Integrating deliberative monetary valuation and storytelling”, *Ecosystem Services*, 21(December), 270–290.
- LaRivière, J., Czajkowski, M., Hanley, N., Aanesen, M., Falk-Petersen, J., & Tinch, D. (2014) : “The value of familiarity: Effects of knowledge and objective signals on willingness to pay for a public good”, *Journal of Environmental Economics and Management*, 68(2), 376–389.
- Raudsepp-Hearne, C., Peterson, G. D., & Bennett, E. M. (2010) : “Ecosystem service bundles for analyzing tradeoffs in diverse landscapes”, *Proceedings of the National Academy of Sciences of the United States of America*, 107(11), 5242–7.
- Train, K. E. : “Discrete choice methods with simulation”, Cambridge University Press, 2<sup>nd</sup> edition, 2009